Well Informed People Read The Gazette—That's Why They Are Well Informed.

COLORADO SPRINGS GAZETTE

THE WEATHER. Continued fair Monday and Tuesday.

NO. 9377—35TH YEAR. COLORADO SPRINGS, COLO., MONDAY, NOVEMBER 12, 1906—TWELVE PAGES. PRICE FIVE CENTS.

BOER REBELLION?

A REPORTED OUTBREAK IN SOUTH AFRICA.

ENGLAND AGAIN THREATENED

REBELS SAID TO HAVE MADE A BIG RAID

LED BY GENERAL FERREIRA

Intense Alarm Has Been Occasioned in Cape Colony—Captain Smith Says Stories of Uprising Are Mere "Moonshine"—Calls Leader a Robber.

LADYSMITH, South Africa, Nov. 11.—Intense alarm has been occasioned by a rout of rebellious Boers at Zwartkop, in the northwestern part of the Colony. Sympathizers of the British are terror-stricken, fearing a general outbreak by the former followers of Com Paul Kruger, whom the English previously subdued after a desperate struggle.

Led by Ferreira.

The rebels are led by Ferreira, who has a reputation as a fighter, having been one of De Wet's strusuil lieutenants in the war with England. In the fight at Witkop, where the Boers attacked the police camp, Ferreira is said to have led the fighting. And the two troopers who were wounded are said to have been shot by him.

The great danger is that the trouble may spread. The fact that Boers engaged are from the ranks of the men who have been fighting in German Southwest Africa is of some significance, as indicating that these men, displeased with the progress that the Germans are making against the rebellious Herreros, have decided that they can come across the border and harass the British posts, in the meantime lying off the country.

Agricultural District.

The country in which the trouble is reported is ideal for guerrilla warfare, being in part mountainous, giving shelter to a horde of rebels, and in other portions being of the type most suitable for agriculture, thus permitting supermanagers to raid the farms. It is freely asserted that a large force will be needed to put down the rebellion, as the Boers in that vicinity are likely to flock in large numbers to Ferreira's standard, now that he has scored an initial success. The Dutch leaders in Capetown are advising their followers to support the government.

CAPETOWN, Nov. 11.—Advices received here from Upington, on the Orange river, say the Boer raider Ferreira and his followers continue to intimidate the farmers of that region, and have captured some traders and a few other persons. The raiders were 50 miles north of Upington Saturday, when they were reported, accompanied by a number of armed natives.

PRETORIA, Nov. 11.—Captain Smith, who commanded a Boer detachment in the late war, says that Ferreira and his men are merely robbers and that the stories of a Boer uprising are pure moonshine. Considering the number of "never-do-wells" who have recently gone into the German territory, it is surprising, the captain says, that similar occurrences have not been reported before.

LONDON, Nov. 11.—Sir Thomas Fuller, agent general for Cape Colony in London, attached no importance to the Ferreira raid. He believes the object is the robbery and plunder, and says the country where Ferreira and his men are operating is sparsely populated and the farm houses widely separated. It is not impossible, however, that Ferreira may obtain some adherents and do some mischief. The Cape mounted rifles, Sir Thomas declares, are accustomed to guerrilla warfare, and will have no difficulty in dealing with this situation.

SPLIT IN THE LIBERAL PARTY

Radical Element Principally Negros, Believes Zayas Is Too Friendly With Americans.

HAVANA, Nov. 11.—A serious split has occurred in the ranks of the Liberal party, due to the belief of the more radical element, largely composed of negros, that Alfredo Zayas is too friendly with the Americans to extent of possibly favoring annexation of the island by the United States. The leader of the Radical faction, Jose Miguel Gomez, is now a candidate for the presidency and is believed to have the support of many Liberals, who formerly regarded Zayas as the only logical candidate of the party by virtue of his services in organizing the recent revolution and obtaining the support of the American peace commissioners.

Jose Miguel Gomez is reported to have the support of Juan Gualberto Gomez, who is said to controlling the party in the province of Santiago, and Morua Del Cado, a negro, who is also powerful with the race in Havana province. General Asbert, Pino Guerra and Colonel Julian Betancourt are prominent undecided which faction they will join.

Following the manifestation Saturday night in honor of Del Cado, the fellows of Zayas formally held a big patriotic mass meeting. The meeting was addressed by Zayas and other men.

FALL FROM ORE WAGON FATAL

Robert Dalton Reported at Point of Death in Mexico.

Special to The Gazette.

CRIPPLE CREEK, Nov. 11.—Word has been received here from Cananea, Mexico, that Robert Dalton, for many years one of the [illegible] in this district, is dying as a result of a fall from an ore wagon. Dalton left Cripple Creek three months ago to work for the Consolidated Copper company.

For upwards of ten years Dalton was employed by the Colorado Trading and Transfer company. Suit for divorce from his wife, who, with her daughter, resided in Colorado City, for some time is pending.

Dalton experienced a narrow escape from death while here, falling nearly one hundred feet into a mine shaft.

SO-CALLED TOBACCO TRUST

Will Be Investigated by Department of Justice.

WASHINGTON, Nov. 11.—An investigation of the business methods of the so-called tobacco trust will be undertaken by the department of justice. E. N. Hill of Boston, has been appointed as a special attorney to make the inquiry. Officials of the department will not discuss the purpose of the investigation, but it is believed that a prosecution under the Sherman anti-trust law is in view.

LAY TRAP FOR POLICE

REVOLUTIONISTS LURE OFFICERS TO DEATH.

Three Are Killed and Four Seriously Injured by Bomb Explosion. Entire City Shaken.

TIFLIS, Nov. 11.—A deafening bomb explosion occurred on Pethanski street at an early hour this morning while the police were making a search of an unoccupied house. The noise of the explosion was audible for a great distance, and the entire city was shaken. Three policemen were killed and four wounded.

The police discovered some revolutionary proclamations under a bed in one room in this house. They then went to a window and pulled aside a curtain. There was a flash of blue flame, followed immediately by the explosion, the force of which was so great that the body of a sergeant, one of the men killed, was hurled over a neighboring roof. The whole upper portion of the house fell in. It is apparent that a snare had been arranged and the police fired into it. The police received a tip to search this particular house which is located in the Tartar quarter of the city and which has not been inhabited since the Tartar-Armenian massacres of last year.

SMOKE AND ASHES DIMINISH

Fear of Eruption at Mount Vesuvius Passing Away—People Return Thanks for Escape.

NAPLES, Nov. 11.—The column of smoke above Mount Vesuvius diminished materially today. Naples is entirely free of smoke. The wind is blowing from the east. Slight detonations were heard today, but the people are reassured and holding processions, carrying images of the Madonna and the saints, they are repentering their villages. In the churches the people are returning thanks for their escape from the dangers of an eruption. Ashes from Vesuvius are falling as far distant as Avellino, 50 miles away.

Professor Matteucci, director of the royal observatory on Mount Vesuvius, has been called to Naples by the prefect. He confirms his statement made Saturday that he does not think the present disturbances to be the beginning of a new eruption.

NEW DISEASE CAUSES PANIC

Twelve Deaths Occur in Three Days in Small Texas Town.—Physicians Are Puzzled.

EL PASO, Tex., Nov. 11.—A state of panic exists in the town of Marfa and the vicinity in Presidio county, this state, 80 miles east of here. Within the last few days twelve deaths have occurred in the town, of a few hundred population, from an unknown and malignant disease which made its appearance in the southern part of the county on the Mexican border recently and spread rapidly to Marfa.

Local physicians have been unable to diagnose or cope with it and appealed to the state health department, which detailed an expert, Dr. P. J. Shaver, the state health officer at El Paso, to investigate. Dr. Shaver is now at Marfa. The people of Alpine, near Marfa, in Brewster county, held mass meetings today to take precautions to prevent the spread of the disease to that town.

ANTIQUE MOTOR CAR PARADE

Remarkably Picturesque and Interesting Procession.

PARIS, Nov. 11.—There was a remarkably picturesque and interesting procession of antiquated and rickety motor cars from the Place de la Concorde to Sevres today. Many makes of cars were represented and it took the participants several hours to cover the distance of eight miles. A large crowd derived much amusement from the parade. No car could take rank there was less than ten years old, and many modern machines accompanied the old-timers, and the comparison between the old and the new excited much interest.

WEEK'S CALENDAR

FORECAST OF EVENTS OF NEXT SEVEN DAYS.

PRESIDENT IN CANAL ZONE

LANDS AT COLON AND CROSSES ISTHMS BY TRAIN.

CASTELLANE DIVORCE TRIAL

American International Congress of Tuberculosis Held in New York, Beginning Wednesday.—Delegates From Many Countries to Attend.

President Roosevelt, who, accompanied by Mrs. Roosevelt, Surgeon General Rixey and Assistant Secretary Loeb, is on his way to Panama on board the battleship Louisiana, is expected to arrive at Colon, November 15. On arriving at Colon, Mr. Roosevelt will receive President and Mrs. Amador, Secretary Arias, Mr. and Mrs. Theodore P. Shonts and Chief Engineer and Mrs. Stevens before leaving the battleship. After landing, the presidential party will make a slow run by train across the isthmus to La Boca, where an inspection will be made on canal conditions in that vicinity, after which the party will return to Ancon. Friday and Saturday will be spent at Culebra cut and Cristobal, and on Saturday night the party will be tendered a reception by the canal employes. The president will leave Colon on November 18 for San Juan, Porto Rico.

Tuberculosis Congress.

Delegates from Canada, South America and European countries are expected to attend the American international congress of tuberculosis that will be held in New York city, beginning Wednesday and continuing through the two days of the week. The congress is open to members of all professions and legislatures. All the governments in the Western hemisphere were invited to send representatives, and circulars were sent to American consuls in Europe, calling attention to it. It is expected that the congress will urge preventive legislation against tuberculosis and the adoption of governmental sanitariums.

Castellane Divorce.

The Castellane divorce hearing will be resumed on November 14. Counsel for the countess are confident that the application of the court's attorneys for an examination of the witnesses in the cases will be denied by the court, and it is also regarded certain that the public prosecutor will not avail himself of the right to be heard in the interest of the general public. The Castellane creditors, nevertheless, are urging every influence to prevent the granting of a divorce until their cases are disposed of.

The German reichstag will reassemble November 13.

The laws governing the navigation of steam vessels will be discussed at a meeting of the American association of Masters and Mates, which will be held in New York city on Monday and Tuesday. Some amendments to the present laws may be approved.

Many prominent Democrats, including candidates on the Democratic state ticket of New York are expected to attend the Independence league banquet in New York Monday night.

King Haakon and Queen Maud, of Norway will visit England during the week, arriving in London on Monday, where they will be received at Windsor castle. King Haakon will be invested with the Order of the Garter.

SUPREME COURT WILL DECIDE

Were Ballots Marked "Void" Really Void and Should "Protested" Ballots Be Counted?

NEW YORK, Nov. 11.—Abraham S. Gilbert, the law partner of Attorney General Julius S. Mayer, and counsel for the majority of the candidates on the Republican state ticket, will apply to Supreme Court Justice McLean tomorrow for an order under which the supreme court may pass on the question of whether ballots cast in this county at the recent election, but marked "void," were really void, and whether or not ballots marked "protested" shall be counted. Similar applications will be made tomorrow under Mr. Gilbert's direction in Kings, Queens and Richmond counties. The orders, if granted, will be served on the chairmen of the different boards of canvassers before actual work on the canvass is begun, in order that ballots such as the supreme court shall determine are legal, can be counted.

These actions will be brought, it is understood, on behalf of the Republican state candidates as individuals other than Governor-elect Charles E. Hughes.

INSTALL WIRELESS SYSTEM

Apparatus Will Be Placed on Torpedo Boat Whipple.

WASHINGTON, Nov. 11.—The navy department has decided to install wireless telegraph apparatus on the torpedo boat Whipple, flagship of the torpedo boat flotilla, and the work will shortly be started at the League island navy yard. This will be the first time wireless telegraphy has been placed on board a destroyer, but it is not expected that the apparatus will be placed on other boats of this class.

ENJOYING TRIP IMMENSELY

President and Mrs. Roosevelt Spend Much Time on Deck.

WASHINGTON, Nov. 11.—According to wireless messages received today at the White house from the battleship Louisiana, President Roosevelt and party are experiencing fine weather and greatly enjoying the trip.

One message received over night was sent from the ship Saturday at 8 p. m. and was as follows:

"At 8 p. m., lat. 28.27 north; long. 74. Weather fine."

This would indicate that at that hour the squadron was about 150 miles east of Jacksonville. Another message was picked up at 4:58 a. m., Sunday, by the station at Dry Tortugas, Fla., reading as follows:

"Weather excellent. Everything going well. Louisiana and convoys steaming southward in column. The president and Mrs. Roosevelt are greatly enjoying the trip, spending a great deal of time on deck."

BITES TONGUE NEARLY IN TWO

Boy Falls Distance of Twenty Feet, Striking on His Head.

Special to The Gazette.

CRIPPLE CREEK, Nov. 11.—Eugene Dennison, aged sixteen, while playing about the trestle of the Midland Terminal, spanning Poverty gulch, fell a distance of twenty feet this afternoon, striking on his head. He suffered a bad scalp wound, was rendered unconscious, and bit his tongue nearly in two.

W. R. HEARST,

Defeated Candidate for Governor of New York, Will Leave Today, According to Announcement of Independence League for California for Recuperation From the Strain Incident to His Campaign.

MEDICAL DEPARTMENT

SURGEON GENERAL O'REILLY MAKES REPORT.

United States Army in Point of Healthfulness Excels Nearly All Others.

WASHINGTON, Nov. 11.—The report on the work of the medical department of the army by Surgeon General R. M. O'Reilly, just made public, goes into that service during the calendar year 1905, and also compares the health of the different armies of the world as far as possible, in view of the different conditions in each army.

The highest rate of admission to the sick report is held by the Dutch army, whose rate is 1271 per thousand men, with the American army ranking second with 12.95 and the Russian army holding the lowest rate of 3.48 per thousand men.

The British army ranks first in the death rate with 7.13 per thousand men, the American army having the next highest 6.28. The Prussian army has the lowest rate, two per thousand men.

In Point of Health.

An important factor in judging the relative healthfulness of the different armies is the average duration of each case of sickness, the American army, according to their standard, excelling all others except the Dutch and Bavarian.

The total number of admissions to the sick report during the year was 73,742 equal to an admission rate of 1,295.97 per thousand men, compared with 1,354.89 for the previous year and 1,003.31 for the sexennial period from 1898 to 1903.

Death Rate Better.

The death rate also was much better than for the previous year, there being 368 deaths from all causes equivalent to 6.28 per thousand as compared with 6.75 for the previous year.

As a cause of death tuberculosis led with a rate of .63, a slight increase as compared with the previous year. Pneumonia was second, rate .32.

In a chapter devoted to recruiting, the report shows that as a result of the reduction of the minimum age for enlistment from 21 years to 18 there resulted an enlistment of 1,270 men under 20 years of age.

Speaking of the health of the troops in the Philippines the report says that all the rates except the death rate from disease were lower than in 1904. Tuberculosis alone caused nearly 50 per cent of the discharges and more than 20 per cent of the deaths from disease.

Medical Department's Needs.

Surgeon General O'Reilly states that the medical department is very badly in need of officers and that unless congress comes to its assistance it will be impossible for the department to reach a high degree of efficiency or to escape a lamentable breakdown on the occurrence of war.

DEFIES PRESIDENT

BRIDE STOWS AWAY ON HUSBAND'S SHIP.

HAD APPEALED TO ROOSEVELT

WOMAN IS ALMOST STARVED WHEN DISCOVERED.

DISGUISED AS A CAVALRYMAN

Niece of Late President McKinley Has Thrilling Experience in Effort to Accompany Soldier Husband to Philippines on Provision Ship.

DES MOINES, Ia., Nov. 11.—President Roosevelt, Secretary Taft and the whole war department have been vanquished by a mere slip of a girl in a contest in which love played the principal part.

Mrs. Grace McKinley Heidt, niece of the martyred president, who was once invited to share with the president's wife the honors of mistress of the White house, was the heroine against whom the entire forces of the United States government were arrayed and which fell in the unequal battle. It was only when the United States tried to break up the happy honeymoon which had its inception in the wedding of Miss McKinley to Captain Grayson Heidt of Atlanta, Ga., last July, that the government suffered defeat which even powerful nations could not bring about.

Ordered to Philippines.

Soon after the wedding Captain Heidt was ordered to the Philippines. Naturally his wife wanted to accompany him. Together they went to Seattle, but there McKinley's niece found herself against the stern regulations of the war department which forbade any woman to sail on a provision ship. Her husband had been assigned to a ship of this kind.

To General Humphrey, Secretary Taft and President Roosevelt she girl appealed successively, but in vain, in her endeavor to secure a modification of the rule. Even powerful friends of the late President McKinley enlisted to change President Roosevelt's mind, but to no avail. The president declared the transport Dix, upon which Captain Heidt was to sail from Seattle, was no place for women.

On the morning of his departure, Mrs. Heidt bade her husband an affectionate farewell at the dock.

Wife Dons Husband's Uniform.

Half an hour later she was home again, where she donned an old uniform of her husband's, and just before the ship sailed, walked up the gangplank and boarded the ship.

In the hurry of departure no attention was paid to the girl dressed in a dashing cavalry uniform and she was safely stowed away in the ship's hold. She was discovered three days later while the ship was far out to sea.

A steward dragged her to the deck, half-starved and almost famished for want of water. Her husband discovered her, forgave the daring girl and soon provided her with decent wearing apparel.

Mrs. Heidt wrote a friend at Fort Des Moines of her escapade, and despite the attempts of the army officers to keep the affair a secret, the facts have leaked out.

PANIC AT A THEATER FIRE

Moving Picture Machine Starts Small Blaze and Great Excitement Prevails.

EVANSVILLE, Ind., Nov. 11.—Two persons were seriously injured and a number of women and children bruised and otherwise slightly hurt in a panic caused by an incipient blaze from a moving picture machine at the Franklin street theater here last night.

A hot carbon used in the moving picture machine dropped into a basket of celluloid films. The flames sprang up to the ceiling and the curtains caught fire. Almost instantly the audience became unmanageable, and a mad rush for the exits was made. The men and the police, by hard work, quieted the excited people, but practically every seat in the theater was smashed during the rush for the doors. The loss from fire was small.

KILLED BY PET BUCK DEER

Herbert Bradley, a Wealthy Flour Exporter, Is Found Dead on His Estate.

NEW YORK, Nov. 11.—It was definitely established today at Montclair, N. J., that a pet buck deer killed Herbert Bradley, a wealthy flour exporter, whose dead body was found last night on the preserves at his home there. Deputy County Physician Simmons, of Orange, found that Mr. Bradley's death was due primarily to the deer ripping open an artery in his hip. The horns of the buck, the largest one belonging to Mr. Bradley and his special pride, were found to be covered with blood. The animal also attacked him with its hoofs.

Mr. Bradley returned yesterday from a business trip to the west and was told that a great deal of shooting by hunters was going on in the woods near his estate. He started out to see if any hunters had broken into his grounds, and it was while investigating that the buck killed him.

FUNCTIONS ARE TRANSFERRED

Electoral Committees Have Been Suppressed.

ODESSA, Nov. 11.—All the electoral committees in this city and in the provinces have been suppressed and their functions have been transferred to the town councils. The arrangements made by the committees have been canceled and their official posters have been removed from the walls of Odessa by the police. These measures, which are intended to prevent the mass of the people from taking part in the campaign for the election of members to the lower house of parliament, have produced a painful impression here. The students of Odessa university elected their electoral committee with the following poll: Social Revolutionist candidates, 212; Social Democrats, 73; Laborites, 188; Constitutional Democrats, 167; Government Supporters, 317; Zionist, 105.

FATAL RAILWAY COLLISION

One Trainman Killed and Several Others Injured.

FORT WORTH, Tex., Nov. 11.—A northbound St. Louis and San Francisco passenger train collided early today with an engine standing on a curve at the edge of the city limits. Joseph D. Wilkinson was killed and Engineer Robert Fowler was perhaps fatally hurt. Three other members of the passenger crew were injured. None of the passengers were hurt.

DEMOCRATS PLEASED

HOCH'S PLURALITY LITTLE MORE THAN 2,000.

Smallest Ever Given a Candidate for Governor in the State of Kansas.

TOPEKA, Kan., Nov. 11.—Complete official returns from 96 out of 105 counties received at 8 o'clock tonight, give Gov. E. W. Hoch a plurality of 2,000 over William A. Harris, Democrat. The nine counties still out are all small ones, but will probably bring Hoch's plurality down to 2,000 or less.

The Democrat campaign managers now readily concede the election of Hoch, but claim that his plurality is considerably less than 2,000.

Now that the first disappointment of defeat has worn off, the Democratic state leaders declare that they are highly elated over the showing made by the party at Tuesday's election, and claim that the cutting down of Hoch's plurality of nearly 57,000 in 1904 to less than 2,000 in 1906 is in itself a great victory.

Governor Hoch's plurality of about 2,000 is the lowest ever given a candidate for governor in Kansas.

BIRTH RATE IS DIMINISHING

Decreases at Alarming Rate in France.—Regarded as National Peril.

PARIS, Nov. 11.—Public attention has again been drawn to the national peril involved in the constantly diminishing birth rate by the publication of the vital statistics for 1905. The births in France for this year numbered 807,292, showing a decrease of 10,937 from the total of 1904. The reason for this decrease is not to be found in a reduction of the number of marriages, in which the statistics show a slight increase over 1904, but it apparently arises from the aversion of the French people to raise large families. The National association, which is studying the matter, has reached the conclusion that it is necessary to inculcate the idea that any couple that raises more than three children merit and are entitled to public gratitude and protection.

WAS STABBED WITH HATPIN

Prominent Young Man Dies of Injuries Suffered at Hands of a Woman.

SCRANTON, Pa., Nov. 11.—Thomas Dougherty, a prominent young man of Dunmore, a suburb, died in the state hospital here today from a stab wound. Dougherty died refusing to make any statement as to the name of the person who caused the fatal injury, but intimated that it was a woman and that he was to blame.

In the brief statement he made, Dougherty declared that he was visiting a woman and that she stuck a needle or a hatpin into him, after which he was taken ill. The post-mortem revealed that he had been stabbed with some fine instrument such as a hatpin, and that it had entered his heart.

The police are unable to discover any trace of Dougherty's whereabouts previous to the time that the doctor was summoned.

Coroner Streib tonight said the arrest of Mary Burke, a young Dunmore woman, on whom Dougherty called on Saturday night, had been ordered. The woman has not yet been located. The coroner declares that it was a hatpin which penetrated Dougherty's heart and that it passed through the fifth rib and that it passed through the fifth rib, indicating that it had been jabbed with great force.

WAS LAST SURVIVING WIDOW

Mrs. Damon, Widow of Soldier of the Revolutionary War, Dead.

RUTLAND, Vt., Nov. 11.—Mrs. Esther Sumner Damon, said to be the last surviving widow of a soldier of the Revolutionary war, died at her home in Plymouth Union, aged 93. She was married in 1835 when 21 years old to Noah Damon, who was then 78 years old. Damon served through the Revolutionary war, having enlisted in 1775.

HEROIC STRUGGLE

GENERAL SHAFTER ENGAGED IN LAST BATTLE.

LIFE HANGS BY MERE THREAD

ATTENDING PHYSICIANS BELIEVE THE END IS NEAR.

GREW WORSE DURING THE DAY

Veteran Soldier Has Been Confined to His Bed for Five Days Past Suffering From Pneumonia. Oxygen Is Now Being Administered.

BAKERSFIELD, Cal., Nov. 11.—At midnight Dr. Mitchell left the general's bedroom and at that hour the patient was resting easier. He seemed to be comfortable, and Dr. Mitchell expressed the opinion that the veteran will have strength enough to last out the night.

Life Hangs on Thread.

BAKERSFIELD, Cal., Nov. 11.—With his life hanging on a thread and the doctors having given up all hope, Major General William R. Shafter, U. S. A., retired, is making a heroic struggle against death, at the ranch of Captain W. H. McKittrick, his son-in-law, 20 miles from this city.

For six days past the veteran soldier has been confined to his bed, but not until Friday night was it known to attending physicians that acute pneumonia was sapping the life out of their patient. Dr. Hertzenstein of San Francisco, arrived here at 2 o'clock this morning. He was immediately conveyed to the McKittrick ranch, and after a consultation with the local physician came to the conclusion that his efforts would be of no avail, and returned a few hours later to San Francisco. A supply of oxygen, medicine and a trained nurse were ordered from San Francisco. These will arrive in Bakersfield at 10 o'clock tonight.

Gradually Grew Worse.

During the day General Shafter gradually grew worse and at 5 p. m. his condition was alarmingly critical. Offers of sympathy and anxiety from friends in all parts of the United States have been pouring into Bakersfield.

Dr. T. W. Mitchell took the temperature of General Shafter at 10:35 p. m., and immediately after gave the following interview to the Associated Press:

Dangerous Condition.

"The patient is now in a dangerous condition and from the nature of the illness I can not say whether he will live through the night or not." Drs. Hertzenstein and Thorne, who were called from San Francisco for consultation purposes, have laid out a course of treatment that is being closely followed.

"The results of the temperature as taken show it to have arisen to 102.3 since 9 o'clock, pulse 68, respiration 56."

Dr. Mitchell will remain in constant attendance at the bedside all night. A nurse and a quantity of oxygen and medicines arrived this evening from San Francisco and were immediately taken out to the ranch.

The patient's mind is still clear, although he is gradually growing weaker. Mrs. W. H. McKittrick, his daughter, and Captain McKittrick, are keeping a constant vigil. Mr. McKittrick has notified relatives and friends throughout the United States that there is no improvement and that the general's condition is very alarming.

ALFONSO STILL LIVES

RUMOR OF ASSASSINATION IS DENIED.

Alleged Plot to Kill His Majesty Published in Madrid Papers. Rigorous Precautions Taken.

LONDON, Nov. 11.—The Reuter Telegram company has received a dispatch from Madrid saying the report that King Alfonso had been assassinated is without foundation.

PARIS, Nov. 11.—There is a persistent rumor here tonight that King Alfonso of Spain had been assassinated on his arrival in Madrid.

According to the latest reports from Spain, King Alfonso and Queen Victoria have been spending a few days at Malaga, where they arrived November 1. According to the Malaga dispatch announcing their arrival, the local police had been advised before their majesties were due that suspected anarchists had suddenly disappeared from Barcelona and consequently the most rigorous precautions were taken for the protection of the king and queen during their stay in Malaga. All the houses in the streets which the king and queen were to pass were carefully searched.

When they arrived at Malaga they met with a cordial reception. They passed through the streets to the palace without any untoward incident.

A rumor of an alleged plot to kill King Alfonso was published in the morning papers of Madrid, October 23. According to this report a stout wire had been fixed across the highroad at a point which his track by would have to pass on his way back to Madrid, in an automobile. The wire was found shortly before the king's anticipated due to go by and was removed.

NEWSPAPER ARCHIVE®
NEWSPAPER ARCHIVE®

We aim to Suit the Hard to Suit Men

We want the hard-to-suit man to come here with all his

Notions and Ideas

We believe we have an agreeable surprise in store for him.

Owing to disappointment in store space and crowded condition, we will cut prices on all

SUITS AND OVERCOATS

in Men's and Boys' Clothing.

$18 and $20 suits and overcoats for $13.75

$14 and $16 suits and overcoats for $10.75

$9.50 boy's suit, 2 pants and cap to match, for $6.50

$6.75 boy's suit, 2 pants and cap to match, for $4.75

We want your trade—will save you money.

THE [illegible] Company

Home of High Art Apparel

AN EPIDEMIC OF BURGLARIES

Murder Is Committed by Desperate Housebreakers in Pittsburg.

PITTSBURG, Nov. 11.—Henry Tirth Smith, the 25-year-old son of Joseph Smith, a wealthy business man, was shot twice and almost instantly killed early this morning by a burglar whom he surprised in the dining room of his father's residence in the east end. The crime, following little more than a week after the murder of James A. McMillan, another wealthy business man of this section, together with a number of holdups by highwaymen during the past fortnight, has aroused the city and a demand for 150 additional policemen to suppress the wave of crime has been made by the citizens.

Desperate Battle.

That a desperate battle took place between young Smith and the burglar is evident from the disordered condition of the dining room and kitchen. In addition to the two bullets which entered Smith's body, five other balls were found lodged in the wood work. Three cartridges of Smith's revolver had been discharged. Neighbors who heard the shots and ran to their windows, say they saw no one running from the Smith house. Hundreds of dollars worth of silver plate had been gathered together by the burglar. The entire police and detective force are working on the case, but so far no clue has been discovered.

A YEAR OF BLOOD.

The year 1903 will long be remembered in the home of F. N. Tacket of Alliance, Ky., as a year of blood; which flowed so copiously from Mr. Tacket's lungs that death seemed very near. He writes: "Severe bleeding from the lungs and a frightful cough had brought me at death's door, when I began taking Dr. King's New Discovery for Consumption, with the astonishing result that after taking four bottles I was completely restored and as time has proven permanently cured." Guaranteed for Sore Lungs, Coughs and Colds, at the Hefley-Arcularius Drug Co. Price 50c and $1.00. Trial bottle free.

MASK CARNIVAL AT RINK FRIDAY, NOV. 16. HIGH CLASS.

STAYS FURTHER PROCEEDINGS

Fire Chief Kingston Serves Writ of Certiorari on Clark Grant in Matter of Special Watchers.

Special to The Gazette.

CRIPPLE CREEK, Nov. 11.—Chief of the Fire Department David Kingston this morning served a writ of certiorari on A. W. Grant, clerk of the district court, staying all further proceedings regarding the appointment of the four special watchers, made last Tuesday by Judge Seeds to guard the ballot boxes and poll books in the county clerk's office. Argument will probably be made in Denver, Tuesday, in the supreme court.

The guards are still on duty at the court house. It is learned tonight that in all probability the county commissioners will refuse to allow the salaries of the watchers, which aggregate $20 a day.

KONDONS CATARRHAL JELLY

A Sample Box of Kondon's Catarrhal Jelly

[illegible] Catarrh, Catarrhal Deafness, Hay Fever, Cold in the Head or any [illegible] resulting from Chronic Nasal Catarrh.

THREE TESTIMONIALS WORTH READING.

W. B. Fracker, of Rockville, N. C., writes (June 21, 1906): "Please find enclosed please find 25 cts. for which kindly send me three tubes of your Catarrhal Jelly. I have derived more benefit from this Jelly than from any other I have ever used, which have been many. I secured a good supply from you some time ago but in my desire to have others enjoy the relief it affords, I have given away the samples you sent me and two of the purchases. Everyone seems to echo my sentiment as to its value."

Mrs. A. C. Barriet, 150 West 11th street, New York, writes (May 16, 1906): "I found a sample of your Catarrhal Jelly in my letter box and I used some of it which proved a great relief for my catarrh. It stopped the dropping in my throat and I liked the soothing feeling it gave in my nose and throat. Kindly let me know the price for a package and I will send stamps or money."

"The writer used less than a tube and was entirely cured from all catarrhal trouble."

No. 11 Humboldt Ave., Providence, R. I., Aug. [illegible] Kondon Mfg. Co., Minneapolis. Gentlemen: As a general thing I am opposed to writing letters of praise and sentimental recommendation to medical [illegible] using their goods.

I want to be plain, and at the same time let you know clearly that I now make an exception to that mode of thinking. I have a bad case of catarrh, and suffer very often from head colds on account of it, sneezing always predominates to such an extent that when a cold is in progress I am utterly miserable. Last week I had a terrible cold and I of course was sneezing my head off, as usual, when a police officer here, a friend of mine, recommended your Catarrhal Jelly. I tried it and I feel confident at last I have found a real cure for sneezing. It has helped me wonderfully and I shall honestly and gladly ask my friends to use it, when they are in need of such a remedy. Being a most friend to your pleasant little cure, and I shall never be without it.

PERCY W. [illegible]

A regular [illegible]

KONDONS CATARRHAL JELLY

STEVENS LEADS BY ONE VOTE

Closest Contest in the History of Politics in the Seventh Judicial District.

OURAY, Colo., Nov. 11.—The closest contest in the history of politics in the Seventh judicial district is that between Judge Theron Stevens, Democrat, and Sprigg Shackelford, Republican, which can only be decided by the official count. Late today with the official count from three out of seven counties, comprising the district, Judge Stevens leads by only one vote.

On three different occasions has the result been changed by the receipt of belated returns from the outside precincts. Hinsdale has still to hear from [illegible] which may again switch the outcome.

To date the following pluralities are given for the respective candidates in the different counties:

Counties.	Stevens.	Shackelford.
Montrose	23	
Ouray	302	
Hinsdale	[illegible]	
Gunnison	155	
San Miguel		[illegible]
Delta		20
Mesa		[illegible]
Totals	398	397

The official count has been completed in San Miguel, Delta and Ouray counties. Mesa and Montrose will be completed today, while Gunnison and Hinsdale will begin the canvass Monday. Yesterday Judge Stevens had a plurality of 21 votes, but this was cut down 20 by Delta.

Hinsdale's vote is expected to show an increase for the Democratic candidate, as is Gunnison county, while the plurality in Montrose may be cut down by the official count.

THERE'S NO USE

talking, you can't beat Herbine for the liver. The greatest regulator ever offered to suffering humanity. If you suffer from liver complaint, if you are bilious and fretful, it's your liver, and Herbine will put it in its proper condition. A positive cure for Constipation, Biliousness, Dyspepsia and all ills due to a torpid liver. Try a bottle and you will never use anything else. Sold by the Hefley-Arcularius Drug Co.

MAY BECOME DIVISION POST

Fort Riley, Because of Its Many Advantages, Pleases Secretary of War Taft.

FORT RILEY, Kan., Nov. 11.—Secretary of War William H. Taft and party, after spending Sunday at the post, here left late this afternoon for Fort Sill, Okla. From there the secretary will depart for Fort Sam Houston, Texas.

Secretary Taft, accompanied by Quartermaster General Humphrey, Brigadier General Barry and Captain Hutchinson, of the general staff, arrived at Fort Riley late last night. This morning they inspected the ground that has been laid out for two regiments of infantry, a battalion of engineers and a signal company posts necessary to make Fort Riley a brigade post. Secretary Taft expressed himself as pleased with the location, and said that Fort Riley, on account of its location, extent, reservation and natural advantages, had a splendid outlook, having the qualifications of a division post.

Secretary Taft and party were given a luncheon at the quarters of Col. E. S. Godfrey, and later was tendered a reception that was attended by all the officers and ladies at the post.

POLITICAL OFFENDERS EXILED

Constitutional Democratic Officials Being Dismissed.

ODESSA, Nov. 11.—According to advices received here from Yekaterinoslav and Kishinev, 104 men were today sent into exile for minor political offenses. Local governors are dismissing officials for refusing to leave the ranks of the Constitutional Democratic party and are promising promotion with the alternative of banishment if the officials will attach themselves to parties friendly to the government.

AN IMPORTANT HORSE SALE

Spain, the Noted Horseman, Disposes of Thoroughbreds.

LEXINGTON, Ky., Nov. 11.—John Splan, the noted horseman, today sold to L. V. Harkness, owner of Walnut Hall stock farm, Josephine Dixon, 2:08¾, in foal to Moko; Rose Warren, 2:22¼, sister to Tommy Britton, in foal to Walnut Hall, 2:08¼; Lucinda Princeton, dam of Walker Kime, 2:11¾; Flexo, 2:14¾; Emma T., 2:17½, dam of Miss Adbell, 2:09¾; Emma Brooks, 2:08¾; Hallie Harding, dam of Bettie Brooke, 2:10, in foal to Moko, a full sister to Emma T., in foal to Flexo; and two others with records better than 2:30. The amount involved was considerably upward of $20,000. It is regarded by horsemen as the most important sale of trotting bred brood mares in Kentucky in years.

HUGE THEATRICAL COMBINE

Largest Combination of Its Kind in the World Being Formed in Chicago.

CHICAGO, Nov. 11.—The Tribune tomorrow will say:

The most gigantic theatrical combination in the world, of which the biggest syndicate now in existence will be only a part, is in the process of formation in Chicago. The new combination is to include 350 of the most important theaters in the United States, will be represented in every city from New York to San Francisco and from Portland to New Orleans; will dictate matters of bookings, tours of all big companies, and, in a word, do the theatrical business of the United States, if not the world.

Although the combination is still in process of formation, the following interests are slated as those to go into it: Klaw & Erlanger, Daniel Frohman, Charles Frohman, Al Hayman, Nixon & Zimmerman, Rich & Harris and the Orpheum circuit.

It is estimated by some of the managers who expect to go into the new combination that the properties controled by the corporation will value far in excess of $50,000,000. According to present plans a new corporation will be formed, probably under the laws of Illinois. Its capital stock will be placed somewhere between $50,000,000 and $100,000,000.

BE CHARITABLE

to your horses as well as to yourself. You need not suffer from pains of any sort—your horses need not suffer. Try a bottle of Ballard's Snow Liniment. It cures all pains. J. M. Roberts, Bakersfield, Mo., writes: "I have used your Liniment for ten years and find it to be the best I have ever used for man or beast." Sold by the Hefley-Arcularius Drug Co.

The best furniture in America looks like plunder in a dray. Get a moving van of C. M. Sherman, Colorado City.

ERIE FIREMEN MAY STRIKE

Will Vote on Refusal of Company to Grant Demands.

NEW YORK, Nov. 11.—The question of a strike of the firemen on the Erie railroad system because of the refusal of that company to grant the men's demands for reduced working hours is now being voted upon. The result probably will not be known until Tuesday.

If the firemen vote to uphold the grievance committee a strike that will affect the Erie road and all its subsidiary lines from New York to Chicago will follow. Besides the 1600 firemen on the road, there are 675 locomotive engineers who have been promoted from the ranks of the firemen and who still carry firemen's union cards. These engineers also will vote on the question.

At the headquarters today there were sixty engineers representing the engineers on the Erie, the Delaware, Lackawanna and Western, the New York Central and the New York, New Haven and Hartford railroads. Warren S. Stone, grand chief of the Brotherhood of Locomotive Engineers, was present but after the meeting he declined to make any statement.

Besides the secret conference of engineers here today, there was a meeting tonight of West Shore railroad engineers at Union Hill, N. J. It is reported that this gathering related to the present railroad situation. It was said tonight on good authority that the marine engineers on the tug boats and the ferry boats of the Erie railroad had formulated a petition asking for an increase in pay, and that this demand will be pressed with the demands of the Erie firemen.

Despite today's developments, E. W. Hurley, assistant grand chief of the Brotherhood of Locomotive Engineers, said the Erie engineers were neither expecting nor desiring a strike. He remarked, however, that the brotherhood was in an excellent condition to stand a strike, as were the firemen.

It was announced by Chief Hannahan tonight that committees of the trainmen's and firemen's organizations are now in Pittsburg to ask the Pennsylvania railroad for an advance in wages on the lines west of Pittsburg. These committees will probably confer with the company tomorrow.

FORGER SWALLOWS CHLORAL

Had Carried Bottle for Years to End Life if Apprehended.

SPRINGFIELD, Mo., Nov. 11.—A man believed to be E. L. Travis, with numerous aliases and wanted for alleged forgery, swallowed an ounce of chloral in the police station here early today, and may die. He was arrested by the local police yesterday. Detectives arrived from St. Louis today for the man, but refuse to say where he is wanted, except that they have been chasing him for three years. Travis is said to have confessed to the police that he is wanted in a dozen different states. He told the prison physician that he had carried the chloral for years with the intention of using it if apprehended.

Travis arrived in Springfield on September 25, and since that time had made deposits of small sums at four local banks, using a different name in each instance. Besides the name of E. L. Travis, he deposited money under the names of E. E. Edwards, J. A. Manning and W. G. Wallace.

WEEP AT LOSS OF GUNS

Offending Negro Companies 25th Infantry Formally Disarmed.

EL RENO, Okla., Nov. 11.—The members of Companies B, C and D, of the 25th Infantry (negroes), recently ordered dismissed by President Roosevelt as a result of the riotous disturbances at Brownsville, Tex., on August 13, were formally disarmed today. Many of the men, some of whom had been in the service more than twenty years, shed tears when they gave up their guns. Tomorrow the disarmed troops will have battalion drill without arms and they will be discharged immediately upon receipt of the official order from Washington, probably Monday or Tuesday.

The Second battalion of the 25th Infantry, under command of Major Charles J. T. Clarke, which arrived last night from San Antonio, has gone into camp just outside the garrison limits of Fort Reno. The negro troops have shown no disposition to be ugly.

GREAT GAME SATURDAY

TIGERS AND MINERS TO CLASH IN DENVER.

State Championship Hangs on Match. Teams Have Tied for Two Years. Big Crowd Expected.

Who will win the Colorado Intercollegiate football championship this season? This is now the all-absorbing question in state football circles, as it will be until the whistle rings down the curtain on the great gridiron battle in Denver next Saturday between the Colorado college Tigers and the State School of Mines team.

As in 1904 and 1905, the state championship [illegible] between the Tigers and the Miners. Denver and Boulder are out of the race and few are willing to concede that the Aggies have a chance to land the bunting, notwithstanding the fact that they have made a creditable showing in defeating the Tigers and playing the State university a tie game. Therefore, the eyes of the Colorado football world will be centered on the Tigers and Miners all this week.

Whatever the result, a great game is promised Saturday. The teams appear to be evenly matched as far as weight and playing ability is concerned and it is likely to be an endurance test. If the Tigers can line up Saturday with a slight advantage in condition, which has always been one of the team's strong points, it is probable that they will return to Colorado Springs with another game to their credit and a firm grasp on the pennant. If the reverse is true, the Miners will probably twist the Tiger's tail and walk away with the honors. With this in mind, Coach Richards will keep his men going at a lively pace all week.

Reports from Denver indicate that the largest crowd ever assembled at a football game in Colorado will witness the battle of giants next Saturday. Golden, it is said, will be represented by 1,000 rooters and it is probable that 500 supporters of the black and yellow will be on the sidelines when the whistle announces the beginning of hostilities. In addition to over 300 Colorado college students, who will go to Denver by special train, scores of townspeople are planning to be on hand to root for the Tigers. Special rates to Denver will be offered by at least one, and probably all of the roads.

A game outside the state, which is attracting national attention, is that between Coach Yost's famous Michigan eleven and Pennsylvania. The game will be played next Saturday at Philadelphia and though many are disappointed with the showing of both Michigan and Pennsylvania thus far this season, the contest will be "for blood" and well worth seeing.

ALWAYS WAS SICK.

When a man says he always was sick—troubled with a cough that lasted all winter—what would you think if he should say he never was sick since using Ballard's Horehound Syrup. Such a man exists.

Mr. L. C. Clark, Denver, Colorado, writes: "For years I was troubled with a severe cough that would last all winter. This cough left me in a miserable condition. I tried Ballard's Horehound Syrup and have not had a sick day since. That's what it did for me." Sold by the Hefley-Arcularius Drug Co.

DRYDEN MAY LOSE HIS SEAT

New Jersey Statesman Likely to Be Shelved in the Senate.

NEW YORK, Nov. 11.—United States Senator Dryden stands in danger of not being re-elected from New Jersey. State Senator Edward R. Ackerman, who has been with him, has deserted the Dryden ranks and Dryden was thus made one vote short of his majority of the legislature on joint ballot.

The thirty-seven Democrats, together with Senators Ackerman and Colby of Essex and Assemblymen-elect Fable and Devine of Bergen, who have declared against Dryden, will muster a total of forty-one of eighty-one members of the legislature.

These four Republicans can, if they combine with the Democrats, name Stokes, Griggs or some other than Dryden upon whom they may agree.

As soon as they heard of Ackerman's opposition to the insurance trust candidate, which he announced in a statement, the anti-Dryden men declared that they would be reinforced by Senators Hillery of Morris and Minch of Cumberland and a number of south Jersey members of the assembly.

It may be stated that Senator Wakely of Passaic, who four years ago declined to support Dryden, will join the opposition.

Senator Ackerman, after declaring that he would not stand for Dryden, added that in case Governor Stokes is unwilling to run he will give his vote to former Attorney General John W. Griggs.

SEATTLE, Wash., Nov. 11.—At a mass meeting of the Shingle Manufacturers association, held here last night in the Lumbermen's club, it was definitely decided to close the shingle mills on the night of December 15 and to continue the suspension until February 18, sixty-five days. The action of the manufacturers throws many men out of employment.

STOP, WOMAN!

AND CONSIDER THE ALL-IMPORTANT FACT

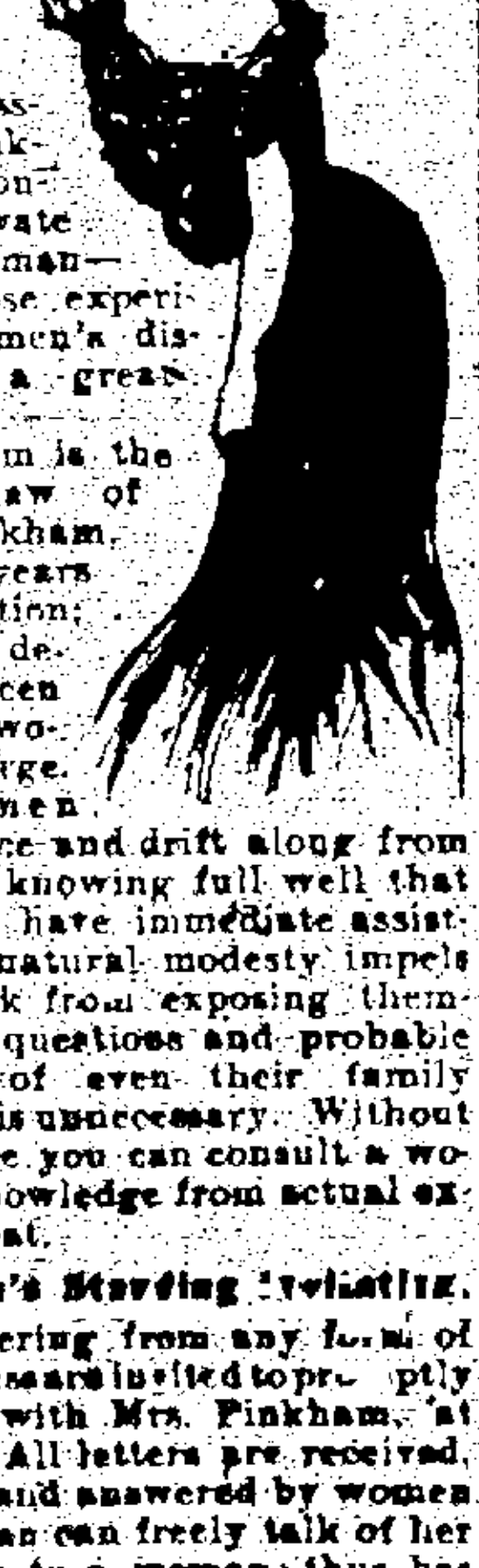

That in addressing Mrs. Pinkham you are confiding your private ills to a woman—a woman whose experience with women's diseases covers a great many years.

Mrs. Pinkham is the daughter-in-law of Lydia E. Pinkham, and for many years under her direction, and since her decease she has been advising sick women free of charge.

Many women suffer in silence and drift along from bad to worse, knowing full well that they ought to have immediate assistance, but a natural modesty impels them to shrink from exposing themselves to the questions and probable examinations of even their family physician. It is unnecessary. Without money or price you can consult a woman whose knowledge from actual experience is great.

Mrs. Pinkham's Standing Invitation.

Women suffering from any form of female weakness are invited to promptly communicate with Mrs. Pinkham, at Lynn, Mass. All letters are received, opened, read and answered by women only. A woman can freely talk of her private illness to a woman; thus has been established the eternal confidence between Mrs. Pinkham and the women of America which has never been broken. Out of the vast volume of experience which she has to draw from, it is more than possible that she has gained the very knowledge that will help your case. She asks nothing in return except your good-will, and her advice has relieved thousands. Surely any woman, rich or poor, is very foolish if she does not take advantage of this generous offer of assistance.

If you are ill, don't hesitate to get a bottle of Lydia E. Pinkham's Vegetable Compound at once, and write Mrs. Pinkham, Lynn, Mass., for special advice.

When a medicine has been successful in restoring to health so many women, you cannot well say, without trying it, "I do not believe it will help me."

FREE

DAISY AIR RIFLES and FOOTBALLS FREE With All Boys' SUITS and OVERCOATS

$4 and up

THE HUB

18 AND 20 S. TEJON ST.

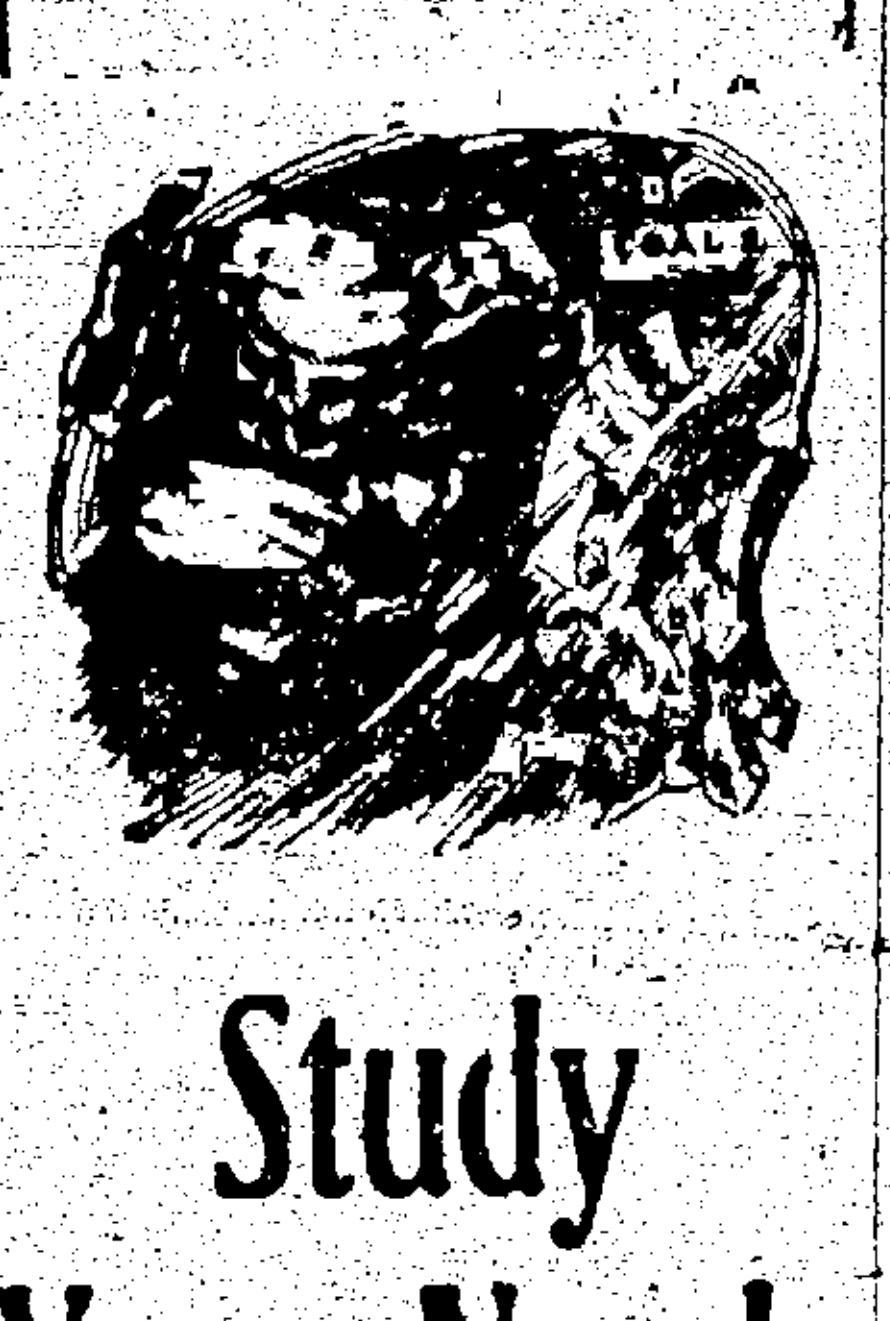

Study Your Needs

and carefully consider how you can heat your house economically and at the same time have comfort and satisfaction. Many do not know that the prices on the best coals are no higher than many of the inferior grades on the market.

Get your money's worth and order from

The El Paso Ice & Coal Company

Office, 28 N. Tejon. Phones 46 and 91.

CASTORIA. The Kind You Have Always Bought. Bears the Signature of Chas. H. Fletcher.

CASTORIA. The Kind You Have Always Bought. Bears the Signature of Chas. H. Fletcher.

CASTORIA. The Kind You Have Always Bought. Bears the Signature of Chas. H. Fletcher.

WANTED REAL ESTATE.

WANTED—500 or more acres good irrigated land for cash. Particulars, P. O. Box 61.

FOUND

FOUND—Wheel, in Mon. Valley park. See day watchman and describe property.

MISCELLANEOUS.

SWITCHES and pompadours made to order in the latest styles at 17 East Kiowa.

OSTEOPATHY.

DR. G. W. PAULY and wife, graduates Still's college, Kirksville, Mo., 201-3 De Graff Bldg., 118 N. Tejon. Phone Red 1272. Best equipped office, best of service. Residence, 1211 N. Weber. Phone Black 144.

DR. E. E. CONWAY, oldest established practice in city. Suite 6, El Paso Bank Bldg. Examination free. Office phone, red 1263; Res. phone 1780.

ADDITIONAL WANT ADS ON PAGE 11.

That Winter Suit

better have the Newsom & Holmes label. When you get that label you may be sure of correct style; of careful, honest, high-class tailoring, of all-wool fabrics; and not a suspicious mercerized cotton. This is the keystone of our success along with the fact that we give our clothes that individuality and refinement found only in the best custom tailored garments.

Our guarantee goes with these good things, suits or overcoats $20 and higher.

NEWSOM & HOLMES,

Makers of the kind of clothes gentlemen wear.

108 East Pike's Peak Avenue.

$1.00 A WEEK

Let us CLOTHE THE FAMILY ON EASY PAYMENTS AT LESS PRICES THAN YOU WOULD HAVE TO PAY A CASH STORE.

OVERCOATS, stylish and splendidly tailored, on credit ..... $22.00 to $8.00

LADIES' COATS, a superb assortment, on credit ..... $25.00 to $8.00

MEN'S SUITS, never were better values offered—a large assortment—on credit ..... $20.00 to $9.00

BOYS' SUITS, strong, warm waterproof and stylish ..... $12.00 to $3.00

MILLINERY, lowest prices, on credit ..... $10.00 to $2.00

LADIES' SUITS, SKIRTS, WAISTS, RAINCOATS, FURS, LADIES' FURNISHINGS, ETC.

GRANVILLE'S 105½ NORTH TEJON STREET.

A PREFECT FIT GUARANTEED OR MONEY BACK.

FOR SALE MISCELLANEOUS.

WANTED—5,000 good-hearted people to buy at half the value the unredeemed diamond rings, pins, earrings or any kind of watches or anything of value for Christmas presents to their good friends at M. K. Myers' licensed loan office, 28 East Huerfano. Phone 1502 Black.

WELL established business in one of the best locations in city. Will sell at invoice, or trade for real estate here or elsewhere. Value about $2,500. Address owner, P. O. Box 112, City.

FOR SALE—Baby upright piano. Just right for beginners in music. 1203 North Nevada.

FOR SALE—Two Savage 303 rifles in good condition; one a carbine, the other 26-inch barrel. See F. H. Morse, Novelty shop, 111 East Huerfano.

$175 BUYS a $300 piano; mahogany case; slightly used. Cash or easy payments. Bird Piano Company, 11 N. Tejon.

FOR SALE—10-room house to be moved off lot December 1st, at 11-13 E. Boulder. Apply B. E. Mahoney. Phone Black 211.

FRESH Manitou Mineral Water delivered daily; 24 quarts $1. L. M. Hunt. Orders taken at Robinson's Drug Store. Phone 4.

FINE STORE FRONTS, GLASS, PLATE glass, store doors. Address, White, Manitou.

DESKS, large safe, typewriter, other office furniture. Room 34, P. O. Bldg.

FLAT roll top desk, parlor and other lamps. 902 Lincoln Ave., Colo. City.

FOR SALE—Old papers, 25c per hundred papers, at Gazette office.

BUSINESS CHANCES.

SECONDHAND stock. Invoiced, $250; cheap rent; good location. 8 South Wahsatch.

LIGHT, PLEASANT BUSINESS. Confection, cigars, etc.; very low rent; well located; will clear $100 per month. Owner leaving city. Only $550. NORTON INVESTMENT CO., Suite 26-27 Midland Blk.

WELL located outside grocery; cash business; owner wishes to leave city. C-213, Gazette.

FOR SALE—Cigar, fruit and tobacco stand, cheap at once. 7 S. Wahsatch.

ROOMING house, down town; furniture and lease of 15 rooms. B, Gazette.

LOST.

LOST—Sunday morning jeweled burnt leather card case, contains $2.50; reward if returned to Miss McGill, 226 North Wahsatch avenue.

LOST—A large diamond horseshoe pin. Finder return to Antlers hotel desk and receive liberal reward.

PERSIAN lamb neckpiece, lost between Mueth's and Giddings'. Reward, return to 1422 N. Nevada.

LOST—Enameled gold brooch; sweetpea design. Reward if returned to Mueth's.

TO TRADE.

EXCHANGE for Colorado Springs property: 640 acres, 14 miles south of Greeley, on edge of Box Elder valley; no improvements; on line ditch; good reservoir site; clear. Price, $4,000.00.

A number of other good things on our lists in ranches and city properties. DANIEL HEWITT, 122½ Pike's Peak Ave.

TO TRADE—San Diego, California, property for something here; our property is clear. Will cash up to suit any trade, or will assume a mortgage or pay difference. See Geo. W. Cook, The Real Estate Man, Colorado City, Colo.

FOR SALE or trade, for heavy work teams, a 5-room modern cottage. 821 East Costilla.

WANTED—To trade an organ for carpenter work. Address R, Gazette.

WILL TRADE $150 clear lot for suits made to order. Box 1052, city.

STORAGE AND TRANSFER.

MOVING furniture and pianos our specialty. Phone us when you expect to send goods by freight. We can send your goods with other lots and save you money. Smith Storage and Transfer Co. Phone 100.

CLAIRVOYANT.

CLARA GOODHOPE TRASK, Spirit Trance Medium, will give readings daily and hold seance by appointment. Free tests to every one. All Spiritualists invited. If you are a sceptic call and be convinced. 12½ S. Tejon.

MRS. SAMPSON: Psychic readings; daily meetings; Thursday and Sunday evenings. 113½ E. Pike's Peak, Barnes building, upstairs.

MRS. THOMPSON, clairvoyant, 50c and $1.00. Hours 1 to 9. 28 S. Nevada.

DRESSMAKING.

LADIES' dresses made at eastern prices by New York dressmaker, 320 N. El Paso.

PERSONAL.

MAGNETIC HEALING—Medicines not used. Patients treated at their homes. Address FRIEND JOHN, Lock Box 789, Colorado Springs, Colo., for terms.

MAGNETIC MASSAGE FOR LADIES and gentlemen. 1532 Colorado Ave.

LEGAL NOTICES.

NOTICE OF SPECIAL STOCKHOLDERS' MEETING OF THE CROWN POINT MINING COMPANY.

Colorado Springs, Colo., Oct. 15, 1906.

Notice is hereby given, that, pursuant to the action of the Board of Directors of The Crown Point Mining Company, a special meeting of the stockholders of the said Company is called to be held at the office of the Company, Room 407 Mining Exchange Building, Colorado Springs, Colorado, on Friday, the 16th day of November, 1906, at 11:00 o'clock a. m., to consider and act upon a proposition then and there to be presented, to sell and transfer all the assets of the said Company to a corporation to be organized for the purpose of acquiring all the assets of the said Company and also all the assets of The North Gold Coin Mining Company.

FRANKLIN E. BROOKS, President.
A. M. HOLDEN, Secretary.

NOTICE OF ANNUAL MEETING.

Colorado Springs, Colo., Oct. 25th, 1906.

Notice is hereby given that the annual meeting of the stockholders of the San Luis Valley Irrigation, Land and Power Company will be held at the office of the Company, Suite 401, Mining Exchange Building, Colorado Springs, Colo., on Tuesday, November 27th, 1906, at 2:30 o'clock p. m., for the purpose of electing directors for the ensuing year, and such other and further business as may properly come before said meeting.

The books for the transfer of stock will close on Saturday, November 24th, 1906, and reopen on Wednesday, November 28th, 1906.

S. S. BERNARD, President.
L. D. MAHR, Secretary.

NOTICE

is hereby given that the regular annual meeting of the stockholders of The Colorado Springs and Cripple Creek District Railway Company, for the election of directors and the transaction of such other business as may properly come before the meeting for action, will be held on Wednesday, the fourteenth day of November, 1906, at 10 o'clock in the forenoon, at the principal office of the Company, in the city of Colorado Springs, El Paso County, Colorado.

The stock transfer books of the Company will be closed at 12 o'clock noon on Saturday, the third day of November, 1906, and will be reopened at the expiration of three days after the final adjournment of the annual meeting.

FRANK TRUMBULL, President.
JAS. STEUART MACKIE, Secretary.

NOTICE OF SPECIAL STOCKHOLDERS' MEETING OF THE NORTH GOLD COIN MINING CO.

Colorado Springs, Colo., Oct. 15, 1906.

Notice is hereby given that, pursuant to the action of the Board of Directors of The North Gold Coin Mining Company, a special meeting of the stockholders of the said Company is called to be held at the office of the Company, Room 407 Mining Exchange Building, Colorado Springs, Colorado, on Friday, the 16th day of November, 1906, at 10:00 o'clock a. m., to consider and act upon a proposition then and there to be presented, to sell and transfer all the assets of the said Company to a corporation to be organized for the purpose of acquiring all the assets of the said Company and also all the assets of The Crown Point Mining Company.

F. M. WOODS, Secretary.
WARREN WOODS, President.

DEFERRED ANNUAL STOCKHOLDERS' MEETING.

Office of the Gold Dollar Consolidated Mining Co., Colorado Springs, Colo., Oct. 10th, 1906.

To the Stockholders of the Gold Dollar Consolidated Mining Co. of Wyoming:

You are hereby notified that pursuant to a resolution of the board of trustees a deferred annual meeting of the stockholders of the Gold Dollar Consolidated Mining company of Wyoming has been called and will be held in the office of the company, in rooms 11, 12 and 13, Kent Block, City of Cheyenne, Laramie County, State of Wyoming, at 1 o'clock p. m., Saturday, November 17, 1906, for the purpose of electing a board of trustees for the ensuing year and for the transaction of such other business as may properly come before the meeting.

Transfer books will be closed at 5 o'clock p. m., November 10, 1906, and remain closed until November 20, 1906.

Dated October 8, 1906. By order of the board of trustees.

F. M. WOODS, Secretary.

NOTICE.

To the Stockholders of the Valley Forge Gold Mining Company:

You are hereby notified that a deferred Annual Meeting of the stockholders of The Valley Forge Gold Mining Company will be held at Room 53 Postoffice Block, Colorado Springs, Colorado, at 10 o'clock a. m., November 26, 1906, for the purpose of electing directors, and for the further purpose of devising ways and means of liquidating the debts of the company and such other business as may legally come before said meeting.

The stock books will be closed November 24, and remain closed till after the final adjournment.

R. A. RAWSON, Secretary.
L. E. SHERMAN, President.

[illegible] Colo., Oct. 24, 1906.

We place on sale today 50 new extra selected Ooze Sheep Skins in large sizes. Suitable for library table covers. All colors.

Price, $2.00 each.

FOLTZ & HARDY,

6 South Tejon Street.

TO START PROCEEDINGS

ADAMS HASN'T DROPPED DEMOCRATIC CLUB CASE.

Must Discontinue Sale of Liquor, Says Chief—No Developments Yesterday.

There were no developments yesterday in regard to the threatened closing of the Democratic club by Chief of Police Adams. The club, it is said, is being conducted as usual.

Chief Adams, who has been away for two days, returned early yesterday morning. He declares emphatically that the matter has not been dropped, and that civil proceedings will be instituted against the organization, should it continue the maintenance of its bar.

The directors of the Democratic club will hold another meeting on November 20 to pass on the charges preferred against Directors Clyde Starrett, W. E. Doyle and W. C. Jones.

The meeting on November 20 will probably result in the expulsion of the latter, according to a member of the opposition, unless they resign before that time.

THERE IS NO REASON why your baby should be thin and fretful during the night. Worms are the cause of thin, sickly babies. It is natural that a healthy baby should be fat and sleep well. If your baby does not retain its food, don't experiment with colic cures and other medicine, but try a bottle of White's Cream Vermifuge, and you will soon see your baby have color and laugh as it should. Sold by the Hefley-Arcularius Drug Co.

Give us a trial. We frame pictures, decorate your walls, paint your homes, or sell you the best paint sold, and change the finish of your furniture to match any finish you require. The Brown Wall Paper and Paint Co., 212 N. Tejon. Phone 1284.

Don't forget us when you want the best, the Elwell Kitchen Cabinet. Enterprise Furniture company, 129 East Huerfano street.

Going hunting? Buy your shells from the Lowell-Meservey Hardware Co.

CASTORIA

For Infants and Children.

The Kind You Have Always Bought

Bears the Signature of Chas. H. Fletcher.

KILLED IN A RUNAWAY

JOHN C. KANUCH OF CALHAN MEETS AWFUL DEATH.

Ranchman Trampled to Death by Team of Horses.—Wagon Also Passes Over Body.

John C. Kanuch, an aged ranchman living three miles northwest of Calhan, this county, was trampled to death by a team of frightened horses at his ranch, Saturday afternoon. Kanuch was feeding his horses near the stable. He had slipped off both bridles, and was standing in front of the animals, when they became frightened, and, running forward, knocked him down and trampled upon him. The heavy wagon attached to the team passed over Kanuch's body.

The ranchman was almost instantly killed, dying of internal injuries a few moments later. Coroner D. F. Law will hold no inquest, and the body will be buried at Calhan today.

Kanuch was 67 years old, and had lived in the eastern part of El Paso county for 13 years. He is survived by a widow and several grown children, one of whom is section boss at Calhan, on the Rock Island railroad.

HAD A CLOSE CALL.

"A dangerous surgical operation, involving the removal of a malignant ulcer, as large as my hand, from my daughter's hip, was prevented by the application of Bucklen's Arnica Salve," says A. C. Stickel of Miletus, W. Va. "Persistent use of the Salve completely cured it." Cures Cuts, Burns and Injuries. 25c at the Hefley-Arcularius Drug Co.

AUSTRALIAN WATER BIRDS

A pair of these beautiful and peculiar birds are being exhibited in the windows of the Vorhes Shoe Store. Live under water as easily as other birds live in the open air.

A pair of new birds are in town. They are the famous Australian water birds and are on exhibition in the show window of the Vorhes Shoe Store. These beautiful birds are attracting a large crowd of interested spectators. With pretty fish swimming all about them, they hop around and seem to enjoy themselves and are perfectly at home regardless of the water. This is the first time water birds have been seen in Colorado Springs, and they are well worth seeing.

Window shades and awnings. Enterprise Furniture company, 129 East Huerfano street.

SCHOOL NEEDS $12,000

COMMITTEE IS APPOINTED TO RAISE FUNDS.

Wonderful Possibilities of Colorado College Engineering School Discussed by Prominent Men.

A committee of business men and engineers of this city will be appointed shortly to co-operate with Dean Florian Cajori of the Colorado College School of Engineering, in placing the school in closer touch with the engineering enterprises of this region, and in securing funds necessary for its [illegible] Slocum estimates that $12,000 will be required this year to equip the engineering laboratories more adequately along practical lines.

A meeting was held in Palmer hall last Friday night to consider the future development of the engineering school of the college. Among those present, in addition to the engineering school faculty, were T. J. Fisher, E. C. Van Diest, Mayor H. C. Hall, President J. A. Hayes of the First National bank, President A. G. Sharp of the Exchange National bank, L. E. Curtis of Curtis & Hine, G. M. Taylor, assistant superintendent of the Portland mill; C. P. Dodge, G. G. Hewett, E. A. Sawyer, W. W. Hassell, M. F. Dobie, District Attorney C. C. Hamlin, H. W. Fox, superintendent United States Reduction and Refining company, P. T. Hanscom and Mr. Korkel.

Needs of the School.

The meeting was opened by Professor Cajori, who reviewed briefly the work of the school during the last three years and referred to the equipment of the laboratories in Palmer hall and in the shops for carpenter work, pattern making, forging and iron work. He spoke of the hydraulic laboratory now being fitted up in the basement of Cutler building, as well as of the drafting room on the second floor of the building, the large Riehle machine for testing the strength of material and the cement-testing machine. The equipment secured thus far is all of the best quality, but Dean Cajori pointed out the immediate need of further laboratory resources to meet the demand of modern engineering.

"We must develop our own ore-dressing laboratory, our metallurgical laboratory; we must enlarge our equipment in the dynamo room, especially along the lines of alternating current machinery, and we need apparatus for stream measurements and advanced surveying," he said in conclusion.

President Slocum presented the importance of a larger development of the school, and of the need of the hearty co-operation of engineers and business men in the furtherance of the work. A general discussion followed, participated in by nearly all present.

Hydraulic Engineering.

Leonard E. Curtis spoke of the extensive plans now under way in this state for the development of water power, and mentioned the need of trained men to carry on the work. He said that in hydraulic engineering California, and not Colorado, has produced the ablest engineers. Mr. Curtis emphasized the advantages of an engineering school located in the region where engineering enterprises are under way, pointing out the beneficial results of the combination of theory and practice.

J. A. Hayes, who is closely connected with mining enterprises in this state, spoke of the importance of a school of this kind to the mining interests, and expressed the opinion that the time has arrived for local business and mining men to give vigorous support to the work of the school of engineering of Colorado college.

H. W. Fox of the Standard mill declared himself strongly in sympathy with the aims of the school. C. C. Hamlin referred to the difficulty of securing capable engineers, emphasizing the need of thorough training in this respect. G. M. Taylor of the Portland plant touched on the puzzling problems which continually arise in practical metallurgical operations. He was of the opinion that aid in these matters could be given through experimental work on the part of advanced students in the engineering school laboratories. He said that only recently several Colorado college students secured a few sacks of ore for the purpose of conducting certain cyanide tests.

Sharp, Hall and Dodge Speak.

In expressing his warm interest in the purposes of the engineering school, A. G. Sharp discussed its relation to the general development of the state at large, declaring it to be an important factor therein.

C. P. Dodge spoke of Colorado Springs as a coming educational center, especially along scientific lines, and placed himself on record as heartily in accord with the aims of the school.

Mayor Hall mentioned the possibility of this city, rather than Denver or Pueblo, becoming the "Pittsburg of the West," through the utilization of water power. He pointed out that the use of water power for the generation of electricity would obviate the smoke nuisance.

Mayor Hall requested a more detailed statement of the present needs of the school of engineering, and in reply President Slocum stated that a large endowment fund like that of the Sibley college of Cornell, or of the Lawrence Scientific school at Cambridge, is needed to place the local institution on a firm and permanent basis. For this year, President Slocum said, $12,000 is required to equip the engineering laboratories more adequately along practical lines.

Dr. Slocum expressed the hope that this sum might be raised immediately, as it would greatly facilitate the work of the school, especially in the ore-dressing, metallurgical and hydraulic laboratories and dynamo room.

Before adjournment a motion was passed that a committee of business men and engineers be appointed to co-operate with Dean Cajori in placing the school in closer touch with local engineering enterprises, and in securing the necessary funds for its immediate growth.

A Week of

BIG VALUES

at Our

BIG 10-DAY SALE

If you want to save money visit the big store this week.

Robbins

Burnett's Extract of Vanilla the standard everywhere. At best grocers.

Don't buy a heating stove until you see the new hot blast stove at Lowell-Meservey Hardware Co.

SEEDS MUST NOT INTERFERE

Hamlin Secures Writ of Certiorari Restraining Him From Interfering With Official Count.

District Attorney C. C. Hamlin and his assistant, C. A. Gillette, the latter of Teller county, Saturday secured a writ of certiorari from the supreme court, restraining Judge W. P. Seeds of the Fourth judicial district from interfering with the official count of election ballots. Seeds, who was a candidate for supreme judge, issued an order appointing four watchers to guard the election returns. The watchers took complete charge, it is said, refusing to allow the county clerk of Teller county to proceed with his official count.

The writ of certiorari restrains the watchers from taking further action until the case is heard on its merits before the supreme court, which will probably be this week.

UNION THANKSGIVING SERVICE

Ministers Will Select Place and Leaders at Meeting at Y. M. C. A. This Morning.

Arrangements for a union Thanksgiving service will be made at the meeting of the Ministerial alliance in the Y. M. C. A. rooms this morning. It is planned to hold services on Thanksgiving day, in which practically all the churches of the city will join. The church in which the exercises will be conducted, together with the ministers who will participate, will be selected at today's conference.

The meeting will be held at 10:30 o'clock this morning. The principal feature, in addition to the Thanksgiving arrangements, will be the discussion of the subject, "Local Evangelism," led by Secretary C. B. Hall of the Y. M. C. A.

Personal Mention

Dr. J. A. Patterson has returned from a three weeks' trip to New York and Philadelphia.

Among the guests who registered at the Antlers yesterday are visitors from three foreign countries. W. H. Thompson and Fred Gardiner are from Belfast, Ireland; Mr., Mrs. and Miss de Mesc are from London, England; and Otto Heitmann is from Hamburg, Germany.

MOUNT CULEBRA IS QUIET

Report of Eruptions Disproved by Associated Press Correspondent.

DENVER, Nov. 11—The Associated Press correspondent at Trinidad, Colo., went to Stonewall, N. M., today to investigate the report that Mount Culebra was in a state of eruption. He wires that the report is untrue; that the smoke issuing apparently from the summit of the peak really comes from burning timber on the New Mexico side of the mountain.

Always Remember the Full Name Laxative Bromo Quinine Cures a Cold in One Day, Grip in 2 Days. E. W. Grove on every box. 25c

GENUINE GAS COKE

Is the almost pure carbon left from the coal after the gas is taken off. The carbon in the coal is what gives your fire the lasting quality so much desired during any kind of weather. On warm days it can be controlled so that little heat is given out during the warm part of the day, and yet morning and evening it will give you a quick heat that makes your house comfortable in a short time.

Our man can show you its advantages.

Call up

The Gas Co.

MAIN 23

HONESTY

in the treatment of patrons is our idea of good merchandising.

With nothing to hide—with nothing to draw the dark veil of secrecy before—a merchant can speak honestly of his wares, and his words will carry conviction.

For instance, we're honest in our convictions when we tell you that

Dern's Mexican Brand of Coffee

is the best procurable for the money. If it isn't, we want to know it. You'll tell us if it isn't, and to tell us is just what we want you to do.

Dern's Mexican Coffee costs 35c a pound. Try it.

Coffee served every Saturday afternoon and evening.

DERN Tea & Coffee Co.

Popular Sale Prices on Couches and Davenports

AN EXCESSIVE STOCK, ALL GRADES AND PRICES.

ranging from an attractive Velour couch at .... $ 7.50

to high grade leather cloth couches at 23.50

In readiness for Holiday trade, we are now showing on our parlor floor

150 Various Styles of Handsome Easy Chairs

Ranging in prices form $4.50 to $55.00

The FRED S. TUCKER FURNITURE CO.

Rock Island

Eastern Excursions

$18.15

Kansas City and Return

NOVEMBER 18 to 21

Low rates to Chicago, St. Louis, St. Paul and many other points in Iowa, Illinois, Missouri, Minnesota, North and South Dakota and Michigan, November 13 and 27.

$32.50 Indianapolis and Return

NOVEMBER 11, 12, 13

Get full details at City Ticket Office, No. 2 Pike's Peak Avenue.

W. W. WOOD, C. P. A., 2 Pike's Peak Avenue, Colorado Springs, Colo.

G. W. MARTIN, General Agent, Denver, Colo.

KINGSLEY BALLOU

Interior Decoration, Showrooms 30 E. Kiowa

We make a specialty of Wall Coverings, Period Furniture and Professionally made hangings.



Beautify Your Lawn With Iron Fence

HASSELL IRON WORKS CO.

Special

Embossed Post Cards, 3 for 5c.

Hand-Burned Leather Post Cards, 4 for 25c.

Book, Stationery and Art Store.

W. L. NISSLY, 111 N. Tejon St.

Thanksgiving Table Wares, Etc.

Making special displays now of Dining Room Tables and Chairs, China Ware, Glassware, Carving Sets, Etc., for Thanksgiving buyers. Prices attractive.

FAIRLEY BROS. & FAIRLEY.

"Colorado Springs' Home Furnishers."

23 S. Tejon St.



This Three-Piece Suite

Nicely Upholstered

$16.50

It's well worth $25.00

McCracken & Hubbard

MONEYBAG

HIBBARD & CO.

TODAY

and until further notice,

ANY WAIST

in the store, formerly $6.00, $7.00, $8.00 or $9.00, and many formerly $10.00, $11.00 and $12.50, on sale at the uniform low price of, each,

$5.00

Hundreds of the season's newest styles from which to select. Plain, plaid or fancy silks, lingerie, chiffon, lace and net waists in this offering. The greatest bargains ever offered here. Our first clearance sale.

TODAY

19.00 and 12.50 Suits reduced to 7.50

20.00 and 25.00 Suits reduced to 17.50

$5, $5 and $7 Coats reduced to 3.75

18.00 and 20.00 Coats reduced to 15.00

Wilbur's

Whose Say-so is Best?

With nearly all medicines put up for sale through druggists, one has to take the maker's say-so alone as to their curative value. Of course, such testimony is not that of a disinterested party and accordingly is not to be given the same credit as if written from disinterested motives. Dr. Pierce's medicines, however, form a single and therefore striking exception to this rule. Their claims to the confidence of invalids does not rest solely upon their makers' say-so or praise. Their ingredients are matters of public knowledge, being printed on each separate bottle wrapper. Thus invalid sufferers are taken into Dr. Pierce's full confidence. Scores of leading medical men have written enough to fill volumes in praise of the curative value of the several ingredients entering into these well-known medicines.

Amongst these writers we find such medical lights as Prof. Finley Ellingwood, M. D., of Bennet Medical College, Chicago; Prof. Hale, of the same city; Prof. John M. Scudder, M. D., late of Cincinnati, Ohio; Prof. John King, M. D., late of Cleveland, Ohio; Dr. Grover Coe, of New York; Dr. Bartholow, of Jefferson Medical College, of Pa., and scores of others equally eminent.

Dr. Pierce's Favorite Prescription cures the worst cases of female weakness, prolapsus, anteversion and retroversion and corrects irregularities, cures painful periods, dries up disagreeable and weakening drains, sometimes known as pelvic catarrh and a multitude of other diseases peculiar to women. Bear in mind, it is not a patent nor even a secret medicine, but the "Favorite Prescription" of a regularly educated physician, of large experience in the cure of woman's peculiar ailments, who frankly and confidingly takes his patients into his full confidence by telling them just what his "Prescription" is composed of. Of no other medicine put up for woman's special maladies and sold through druggists, can it be said that the maker is not afraid to deal thus frankly, openly and honorably by letting every patient using the same know exactly what she is taking.

Sick women are invited to consult Dr. Pierce, by letter, free. All correspondence is guarded as sacredly secret and womanly confidences are protected by professional privacy. Address Dr. R. V. Pierce, Buffalo, N. Y.

How to preserve health and beauty is told in Dr. Pierce's Common Sense Medical Adviser. It is free. For a paper-covered copy send Dr. R. V. Pierce, Buffalo, N. Y., [illegible] stamps to cover cost of mailing only; in cloth binding [illegible]

Dr. Pierce's Pleasant Pellets [illegible]

NewspaperARCHIVE® NewspaperARCHIVE®

COLORADO SPRINGS GAZETTE

THE [illegible] REPUBLICAN DAILY NEWSPAPER IN COLORADO.

PUBLISHED EVERY DAY IN THE YEAR AT THE GAZETTE BUILDING BY THE

COLORADO SPRINGS GAZETTE COMPANY.

CLARENCE P. DODGE, President.
CHARLES T. WILDER, Editor.

Entered at the Colorado Springs postoffice for transmission through the mails as second-class matter.

TELEPHONE MAIN 218.

SUBSCRIPTION RATES:

ONE MONTH—DAILY AND SUNDAY...30c
ONE YEAR—DAILY AND SUNDAY...$7.00
ONE YEAR—SUNDAY ONLY...$2.00
ONE YEAR—WEEKLY...$1.00

The Gazette is the only newspaper in Colorado Springs which receives the full report of the Associated Press every day of the week.

MONDAY, NOVEMBER 12, 1906.

THOSE PROMISES.

IN THE platform adopted by the last Republican convention, a number of reforms were favored. These may be divided into three classes: those which were pledged, those which were recommended, and those to which attention was drawn as desirable.

First, for the pledges. These are four in number: a revision of the insurance laws, the enactment of a local option law, the enactment of a law to abolish the present mileage expense in connection with the state institutions, sheriffs, constables and other state and county officials, and "earnest efforts" to advance agriculture.

Second, for the recommendations. There are six of these: a railway commission law; an anti-trust law; an anti-lobbyist law; a public examiner law; a pure food law, to supplement the recent legislation by Congress; legislation providing for better care of the insane wards of the state, and an enlargement of the state Asylum for the Insane.

Third, for those regarded as desirable: Of these there are two: some method of enabling the people to express at the polls their preference for United States Senator, and legislation for the building of good roads.

This is a pretty extensive program. The four pledges alone will take a considerable share of attention, especially the insurance laws. The preliminary work for this revision has already begun, and by the time the legislature meets a measure will be ready for its consideration which will at least be an improvement over the present jumble. A local option law will no doubt be prepared beforehand also, and it should not take long to get it into proper shape. The other two are easy.

Laws to carry out the recommendations will take a longer time, and it is altogether possible that not all of the measures favored may be passed at the coming session. The Appropriations Committee can take care of the Insane Asylum. Of the others, the most important are the public examiner law, and the railway commission law. The first of these, if prepared carefully in accordance with the experience of Ohio and other states which have adopted this sort of legislation, would perhaps not meet with very long or determined opposition. The railway commission bill would have to be threshed out at length, and there would very probably be a considerable amount of lobbying by the agents of the various railways.

If a pure food bill is introduced, it also will be likely to meet with strenuous opposition from those who may consider themselves unfavorably affected by its provisions. The anti-trust bill and the anti-lobbyist bill also might meet with strong resistance. Any attempt to make a law providing for the expression of preferences at primaries or polls would be likely to entail a long discussion, and there might be difficulty in deciding among the many plans offered.

It is not at all probable that satisfactory laws covering all these matters can be obtained at a single session of the legislature. All such measures should be carefully considered, in all their possible bearings, for it is easy to do more harm than good by indiscriminate efforts at reform. It is not likely that any measure to carry out the recommendations will be flatly defeated, but it is probable that not all of them can be got through in satisfactory shape. Some of them, however, and those the most important, ought to be enacted at the coming session, and it behooves our legislators-elect to study up on these questions, and be prepared to vote on them intelligently when the proper time comes.

THE DEMOCRATIC FUTURE.

THE Democratic party of Colorado, under its recent leadership, has met with a disastrous defeat. The man who set up to be its absolute boss has been discredited. The men whom he nominated and dominated have been defeated.

What future has the Democratic party in this state?

There are two possibilities. The first is, that the Democratic party shall go still further on the road it has been traveling for the past two years, and become practically a Socialist party, under the leadership of demagogues, catering to class hatred, trying to arouse discontent, and becoming more and more unsafe and insane.

The other possibility is, that the party shall pass under the control of its more conservative elements, and have for its leaders men like Hughes and Stimson and Yeaman and Speer.

From a purely partisan point of view, Republicans might desire to see the Democrats adopt the first of these alternatives, and thereby drive all the conservative Democrats into the Republican ranks; but it would be better for the interests of the state, and therefore of Republicans as citizens of the state, for the Democratic party to become once more a fairly respectable organization—one which, if it should win a victory, would conduct the business of the state on a decent basis—one whose advent in power would not mean disaster to the business interests.

If the Democratic party will get rid of the Old Man of the Sea who has been strangling it for two years, repudiate him and all his works, and allow its old and trusted leaders once more to direct its policy, it may some time deserve and receive the public confidence. The one Democrat who has come out of the campaign with flying colors is Mayor Speer of Denver. Whatever may be said against him—and most of what has been said against him is untrue, like all the abuse in the Patterson papers—he has made a good Mayor. He has the confidence of the solid men of Denver. He has shown that he has an effective political machine. He is a good organizer, and a man of brains and energy. As things stand, he would be the natural leader of a reorganized Democracy, if the Democracy has sense enough to reorganize. The majority of Democrats in Denver would be enthusiastically for him. If any man can ever lead them again to victory, it is he.

It will be interesting to see which course the Democrats will take. With Patterson so thoroughly beaten, they can get rid of him if they will. They can check the drift of the party toward becoming a mere annex to the Socialists. They can [illegible]

The Republicans have done a good turn to the real Democrats in beating Patterson, and Mayor Speer has helped. Will they have sense enough to "bow beneath the chastening rod," recognize the logic of the situation, and reorganize on conservative lines? Or will they go on in the blind and fatuous course which has led to their recent defeat?

The Denver News prints an editorial headed "Some Reflections on the Election." For the benefit of its erstwhile followers, the News ought to devote its space to advice on "First Aid to the Injured."

An examination of the returns from New York shows that there were three other gubernatorial candidates besides Hughes and Hearst, but nobody knew it until the official count appeared.

There's always something in a name if you look for it. Dr. Karl Muck is leader of the orchestra for the dramatized version of Upton Sinclair's novel, "The Jungle."

Bryan says the election last week was really a Democratic victory. This is at least as truthful as some of the Democratic oracle's other utterances.

J. Pierpont Morgan paid $25,000 for a Bible and was then assessed $4,000 duty on it. And yet they say that salvation is free.

Colorado Comment

BOMB SEEKS THE MAN.

From the Trinidad Chronicle.

It is the bomb, not the office, that seeks the man in Russia.

THE RULING PASSION.

From the Trinidad Chronicle-News.

Most of us would rather do a lot of regulation abroad than practice a little righteousness at home.

FLATTERY.

From the Denver Post.

One of the easiest things in the world to do is to flatter a man. The man who doesn't like flattery is dead.

NO CHOICE.

From the Trinidad Chronicle.

It doesn't take long to choose between a sinner who swears once in a while and a saint who makes everyone swear all the while.

HONEST INDOURSEMENT.

From the Trinidad Chronicle.

It's a wise old world that waits for the indorsement of every day honesty on the checks of extraordinary holiness.

A HUMAN OMELET.

From the Trinidad Journal.

"A chemist declares that "all the constituents of a 150-pound man are contained in 1,200 eggs." But when a 150-pound man is broke it does not make so much trouble as if he were 1,200 eggs.

CLERKS DECEIVE OFFICIALS.

From the Telluride Journal.

Two Pittsburg bank clerks, recently sentenced for the embezzlement of $125,000 lost the money in a bucket shop. And the bank officials didn't even know they were playing the game.

WIDE AWAKE.

From the Telluride Journal.

An Ohio man has been arrested for sleeping on the court house steps. Since that Standard Oil verdict nobody is allowed to sleep around an Ohio court house, not even a judge.

NO GORKY FOR US.

From the New York Globe.

Gorky resolves to keep out of politics.—Boston Transcript.

Now, if he will keep out of the United States his future habitat will not concern this country.

HOT RELIGION.

From the Florence Tribune.

"Why is it that nearly everybody who attends church likes to sit in the end of a seat and hold onto it like grim death and every person who gets a berth in that pew must stumble over them?" Well, we confess we do that sort of a thing. It is to get out quickly in case of fire—we sinners are quite strongly reminded of fire, flames and brimstone that is pursuing us, and we can't tell just exactly when it is going to come. We want to be in position to make a quick get-away.

THE EDITOR'S BUSINESS.

From the Florence Tribune.

An irate citizen says that hereafter he wants the editors to mind their own business. My dear Christian friend, did you ever reflect in your contemplative moments, when the moon is beaming, when the whippoorwill sings in the tree, when the hired man snores in the loft, the yellow dog sleeps on the lea, and the mosquito gets in his work—did you ever reflect in such times upon the idea that a paper containing only accounts of the editor's own private business would be apt to prove monotonous to the general public? They might stand it for a while, but in the end it would be a thorn in the side and a nuisance to the flesh, and all that sort of thing. No, brother, the editor's business is to make everybody's business his business. That's business. So there's no use in making a chronic kicker of yourself for anyone.

NOTICE, WORTHY BEGGARS.

From the Denver Post.

Joe Langer, staff photographer of The Post, is of the opinion that Denver has very few, if any, worthy beggars. He has been looking for one for more than a week. A few days ago Joe found a dime on the street. "What had I better do with this?" he asked himself. Then he decided to give it to the first worthy beggar he met. He started out to find the beggar. At every turn prosperity met him and pushed the dime back into his pocket. True, he found beggars—two or three—but they could not show themselves to be worthy. They were able to work and employment is easily secured in Colorado now. Since Sunday Joe hasn't been able to find any kind of a beggar at all and he is almost discouraged. He still has the dime. Any beggar who is sure he is worthy may have the money by calling on the man who has it. Joe Langer is 5 feet 10 inches tall, has dark hair, is rather thin and wears glasses. There you are, worthy beggar, go after it.

LIEUT. PIKE'S DIARY

For One Hundred Years Ago Today

Wednesday, 12th November.—Was obliged to leave two horses which entirely gave out. Missed the Spanish road. Killed one buffalo. Distance advanced twenty-one miles.

Press Opinions

LUCKY FOR US.

From the Chicago Record-Herald.

All the world's a stage, but few of us are compelled to admit that our mothers were chorus girls.

[illegible]

From the New York Press.

Half the fun of being rich seems to be trying to get richer with it.

MUST TAKE HIS WORD FOR IT.

From the Philadelphia Inquirer.

Peary's dispatches indicate that the Pole is no more attractive at close [illegible] than it is at a distance.

WE CAN'T ALL BE ACTORS.

From the Kansas City World.

All the world's a stage—but the majority of us sit in the gallery and throw things at the performers.

A TERM OF REPROACH.

From the New York World.

Reform football is a more courteous game than incorporated politics. No quarterback has publicly called an opposing right tackle a cockroach.

LIFE IN PITTSBURG.

From the Philadelphia Inquirer.

A model city is to be established near Pittsburg. As a refuge for Pittsburgers?

AND THE REST?

From the Washington Post.

A news item says that one person in each 300 in Ohio is insane. In New York every one of the Four Hundred is thought to be a trifle dippy.

UP TO THE SUN.

From the Philadelphia Inquirer.

The Baltimore Sun, which is interested in simple spelling, finds that 57 of its exchanges said Peary got "farthest north," while 80 said he got "furthest" north. Doubtless, the New York Sun will decide which spelling is right.

DEMOCRACY ADVOCATED.

From the New York Times.

Undoubtedly, in all English-speaking communities the essential principle of democracy has been steadily advancing for a long time, and apparently with increasing force for the past century and a half.

NO HURRY.

From the Philadelphia Record.

You need not be in a hurry to buy a ticket to Siberia by way of the tunnel under Bering straits. Why should you want to go to Siberia anyway?

ALSO U. S.

From the New York Globe.

To the announcement in a Paris establishment that "We Speak English" and "Man Spricht Deutsch" the enterprising shop keeper has added "U. S. Spoken Here."

NEARLY FATAL FOR UTES.

From the Philadelphia North American.

The Utes have stolen a wagon load of army provisions. Now, in the old days of embalmed beef that would have settled the Indian uprising without further trouble. Thus does the progress of military science sometimes defeat its own object.

"AGIN" TAXATION.

From the Kansas City Journal.

"As was expected, old Bill Shiftless is against Osborne county having a new court house. "A man," says Bill, "is a fool to vote more taxes on himself. I am willing to vote to make 'em less, but I can't see why we should make them more." The assessment rolls show that a new court house would cost Bill just 17 cents a year. Bill wants the internal revenue taken off of whisky.

Near to Nature

BEES RAISE CAIN.

From the Valley Falls (Kas.) New Era.

Friday last Uncle Billy Cain was severely stung by his bees.

SWAN'S DEATH SONG.

From the Bluefield (W. Va.) Leader.

For latest designs in undertaking see W. A. Swan or A. L. Hawkins. [illegible] new stock, satisfaction guaranteed. The Swan company, Bluefield avenue.

FILLING THE FACULTY.

From the Herkimer (N. Y.) Democrat.

Mrs. Clarence [illegible] and Miss Eva M. Porter gave a beefsteak supper at Mirror Lake Friday in honor of Miss Ellen A. Norton and Miss Emily Stout, members of the school faculty.

SPOILED MILLS'S FACE.

From the Atchison (Kas.) Globe.

Harrison Johnson emptied a load of shot into Fred Mills's face, it is [illegible]. Both are colored and live in Happy Hollow, across the tracks, south of the Washer elevator.

FLOUR FOLLOWS A FIT.

From the Gold Beach (Ore.) Gazette.

Two years ago Zip swallowed a grain of wheat. Last Thursday night at the log-rolling he had a fit of coughing and coughed up a fifty-pound sack of flour and about 100 pounds of bran. Truth is mighty and will prevail.

HOPING FOR MORE.

From the Lebanon (Ind.) Pioneer.

A recital was given Saturday evening at the home of Mrs. Mamie Gildwell in honor of her music class. Ice cream, cake, lemonade and fruit were served. All went away longing for the time to come when they could arrange for another recital.

FOXY GRANDPA.

From the Smithfield (N. C.) Herald.

Last Week while W. O. Phillips was pulling fodder, a fox came trotting by. Mr. Phillips laid aside his handful of fodder, rheumatism, asthma, and old age, and gave chase through fields, briars, over ditches, etc., and captured Reynard with no other weapon or dog but his old hat. Mr. Phillips is 84 years old and deserves a medal or a new hat.

VISIT DIDN'T AGREE.

From the Newmarket (Va.) Shenandoah Valley.

Mrs. E. A. Hulva paid a visit to Robert Smoke Friday and returned home Saturday, and has scarcely been able since to get through the house, as she is suffering great pain with a sore finger on her crippled hand and arm, and also has a very sore foot.

THREE GOOD MEN.

Haw Point Cor. Crowly (La.) Signal.

Felix Henry of near Church Point, who has been following the trade of well boring the last four or five years, accompanied by his father, Mr. E. A. Henry, who is as good a carpenter as ever drove a nail, and his brother, Frank, who has, perhaps, killed more cottontail rabbits since he has been large enough to hunt than three yoke of oxen could pull, put down a fine well in Haw Point last week.

The Choicest of This Season's Neckware

Among our latest arrivals. Do you know that there is no article of wearing apparel so attractive as your neckwear?

Your selections in this line should be very carefully made.

Exclusiveness in neckwear is one of our pet hobbies and even a glance at our superb stock shows why we are the acknowledged leaders for tastefulness and individuality.

The well groomed man of today, even when he must economize in other articles of apparel, buys the new creations in neckwear. Let us show you a swell lot of the new ideas at the popular price,

50c

Holbrook & Perkins

COLLEGE NOTES

Professor Noyes, of the English department, is ill and has had to give up his work for the present.

The senior class will entertain the Juniors in Pearsons club house on the evening of November 14. At that time the juniors will present each member of the senior class with a photograph of President Slocum and the hatchet will be buried by the two classes. There are about sixty juniors and forty seniors this year.

Insignia day will be observed at the college next Wednesday. The caps and gowns have arrived and the seniors are prepared to assume the dignity worthy of the occasion.

Mr. McBride, of the senior class, is suffering from a severe cut in the head received last Monday night. He was riding his wheel down Platte avenue and was struck by a man riding on the wrong side of the street. He was picked up unconscious and it was found that a long gash had been cut in the back of his head. A physician attended to the wound and Mr. McBride is fast recovering.

The Glee club is fast reaching a state of perfection. The meetings of the club are held several times each week and competition for places is very close. A quartet has been formed which will go with the club, doing part of the special work.

A special train has been arranged for to take the friends of the Tigers to the Mines-Colorado college game next Saturday. This is the hardest game the Tigers will have to play this year and the rooters are going to assist the players as much as possible.

Miss Edith Hall, Miss Rhoda Haynes and Miss Margaret Mack have been selected by the Y. W. C. A. to represent the association at the state convention, which will be held in Greeley the last of this month. Miss Mack and Miss Hall will be the guests of Miss Haynes while in Greeley, as that is her home. Several other members of the association will go, but not as official delegates.

Professor Gile addressed the meeting of the Y. M. C. A. Friday night.

Mrs. Lester McClain, of Denver, addressed the Minerva, Contemporary and Hypatia Literary societies in the Pearsons club house Friday afternoon on "The Factory Girl." She gave an interesting talk and brought out many things about a factory girl's life not known to the average college student. Mrs. McClain graduated from Colorado college several years ago and since that time has worked among the girls of whom she spoke. While in college she was a member of Minerva and one of the best workers.

The Minerva Literary society was entertained at the home of Mrs. Cajoric on Wood avenue Friday evening at a sewing party. The evening was spent in dressing dolls and making pennants and various other articles which are to be sold at the Minerva fair December 14 and 15. Refreshments were served. About 24 were present, including several of the alumni of Minerva.

The Contemporary and Hypatia Literary societies will take in their new members the last of this month. None of the societies do any rushing as it is against the intersociety agreement and great interest is being shown as to whom the different societies will select as members. The Minerva society will not take in any new members, but will pledge the new freshmen and will take them in next spring.

Mrs. Ahlers entertained the Minerva Literary society about a week ago at a sewing party. The members of the society are hard at work preparing for the annual fair. Mrs. Ahlers entertained the society in a pleasant manner, serving refreshments.

The Apollonian club will hold a unique meeting next Friday night. The different members of the club will represent the states and a mock session of congress will be held. The evening will be spent in parliamentary drill, which is always enjoyed by the members.

The date of the Minerva function will be December 15. This function is considered to be one of the leading society events at the college. It will be held in Ticknor hall.

The college [illegible] last Wednesday was a great success. About 250 took advantage of the holiday and went to the mountains in celebration of the football victory. The football squad of the High school were guests of the college students. A regular picnic lunch was served by the committee, of which Miss Rule Aitken was chairman. Speeches were given in the afternoon by Gil Morrell of the High school team and by Captain Hedblom of the Tigers.

President Slocum gave his fourth address on "Loyalty" in chapel Friday. These addresses are interesting and helpful to the students.

The Apollonian club gave an excellent program Friday night. Several of the new men took part and some of them displayed marked ability. Mr. Coll gave an interesting talk on his native state—Texas. Mr. Hills spoke on the result of the election in the state of New York. The music of the evening was furnished by the gifted musician, Mr. Norton. The debate was on the question, "Resolved that a national divorce law should be passed, providing that an amendment to the constitution make such a law possible." The affirmative was upheld by Mr. Gore and Gilbert Smith; the negative by Mr. Turner and Harry Ewing. The decision was in favor of the negative.

The freshies and sophs are debating as to which class will be victorious in the coming football game. Both classes can furnish good men and no doubt the game will be interesting and full of life.

Miss Anna Alfred, ex-Colorado college '10, is a new member of the K. [illegible] society at the State university at Boulder.

The Kappa Sigma fraternity will give its first dance on November 24.

The Pearsons Literary society will have its annual "ladies night" on November 23.

Mr. McClennahan of Monmouth, Ill., was elected a member of the Apollonian club Friday night. Mr. McClennahan comes from a family of debators. Two of his brothers were on the winning Princeton debating team against Harvard last year.

The Contemporary Literary society will give its annual German to the new girls of the college next Friday evening in Ticknor hall.

The Pearsons Literary society held its initiation for new members Friday night. About 15 new men were taken in.

RUMMAGE SALE.

Daughters of Bethany, Grace church, 811 W. Huerfano, Nov. 16-17. Those having rummage phone Red 1282.

Choice rockers from $1.25 upward. Enterprise Furniture company, 129 East Huerfano street.

RINK MUSIC ALL SESSIONS. BIG NEW MILITARY BAND ORGAN.

Give us a trial. We frame pictures, decorate your walls, paint your homes, or sell you the best paint sold, and change the finish of your furniture to match any finish you require. The Brown Wall Paper and Paint Co., 212 N. Tejon. Phone 1281.

When you wish to rest well you need a good mattress. We have the "Best." Enterprise Furniture company, 129 East Huerfano street.

ENJOYABLE BIRTHDAY PARTY

Esther Kranz of Colorado City Entertains Many Friends.

The birthday party given yesterday afternoon by Mr. and Mrs. S. Kranz of Colorado City in honor of Esther, their eight-year-old daughter, proved an enjoyable affair. The house was beautifully decorated and favors were bestowed on all the guests. Those present were: Ben Ganeles, Rose Levine, Jake Levine, Beatrice Stockbridge, Zillah Stockbridge, Leslie Linkogel, Hazel Linkogel, Bessie House, Helen Miles, May Meyers, Lillian Theser, May Edilson, Annie Edilson, Dorothy Dorlac, Lucile Robertie, Mary Martin, Charlotte Turpin, Ethel Hayes, Isadore Meyers, Leon Levine, Janette Finn.

ALL NEGOTIATIONS DROPPED

Hayes Says He Knows of No Deal Pending for Moose Property.

J. A. Hayes, of this city, a director of the Moose Gold Mining company, last night stated that so far as he knows there is no deal pending for the purchase of the Trilby and Ben Harrison claims of the company. A report was published yesterday morning to the effect that Philadelphia and Pittsburg capitalists were expected to arrive in this city tomorrow to close the projected purchase. Mr. Hayes could not be seen last night.

The negotiations in question, according to Mr. Hayes, were dropped two weeks ago.

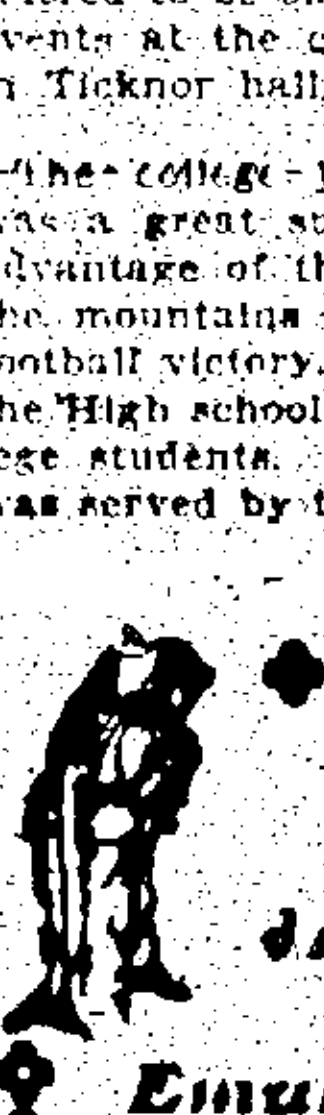

The effect of malaria lasts a long time. You catch cold easily or become run-down because of the after effects of malaria. Strengthen yourself with Scott's Emulsion. It [illegible]

ALL DRUGGISTS; 50c. AND $1.00.

All Our Furnaces At Cost

Repairs

FOR

Bay State Furnaces,

Niagara Furnaces,

Royal Furnaces,

Kernan Furnaces.

Barnes Hardware

17 S. Tejon St.

Miller & Wilson AUTOMOBILE CO.

DEALERS IN

AUTOMOBILES and Supplies

Automobiles to rent by the hour, day, week or month. Storage, repairs and charging station.

122 North Cascade avenue. Telephone 727.

Genuine De Dion Ignitors.
Eureka Valve Grinding Compound.
Volt Meters.
Ammeters.
French Primary Cable.
French Secondary Cable.
French High and Low Tension Cable.
Jewel Spark Plugs.
Soot-Proof Spark Plugs.
Rajah Spark Plugs.
M. & M. Vulcanizing Cement.
Packard Cable.
Acetylene Gas Burners.
Presto-lite Tanks.
Seat.
Automobile Tires. Any size, from 28x2 to 35x5½.
Carbide.
Generators.
Copper Asbestos Gaskets.
Battery Connections.
Terminals.
Porcelains of All Makes.
Carburetors.
Storage and Dry Batteries.
Lamps.
Horns.

Opera House

WEDNESDAY, Nov. 14

Mr. John Cort presents

MAX FIGMAN

And a superior company in Harold MacGrath's

THE MAN ON THE BOX

A Comedy in Three Acts Dramatized by Grace Livingston Furness.

300 Nights in New York.

The most conspicuous success of the past decade in the metropolis.

PRICES—50c, 75c, $1.00, $1.50.

Reserved seats on sale at the box office.

Opera House

Tuesday, Nov. 13

MESSRS. MARTIN & EMERY'S PRESENTATION OF RICHARD WAGNER'S MYSTIC FESTIVAL PLAY

PARSIFAL

Adapted by Wm. Lynch Roberts. Based on the Legends of the Holy Grail, Produced at an Enormous Cost and Enacted by a Cast of Noted Players

PRICES—50c, $1, $1.50 and $2.

Reserved seats on sale at the box office.

Opera House

MONDAY, NOV. 12

STETSON'S

Original Big Double Spectacular Production of

UNCLE TOM'S CABIN

The Barnum of Them All.
More Grand Novelties Than Ever.
Brass Band and Orchestra.
Two Funny Marks.
Two Mischievous Topsys.
Genuine Southern Cake Walkers.
Buck and Wing Dancers.
Male and Female Quartette.

Watch for the Big Street Parade at Noon.

Prices, 25, 50, 75c, $1.00. Seats on sale at the Box Office.



The Royal Hawaiian Serenaders in Native and American Songs.
Mrs. Joseph Callahan,
the Great American Character Actor.
Kate Hope King,
Robert Ellis and Others.
Matinee [illegible]
Evening 7:30 to 10 o'clock.

NewspaperARCHIVE®

If You Wish to Make a Quick Sale of Your Property, See

YATES & M'CLAIN

THE OLDEST REAL ESTATE FIRM

Rooms 15-16-17-18-18½ El Paso Bldg. Phone Main 270. Colorado Springs.

TAX SALE NOTICE

Treasurer's Office
County of El Paso, State of Colorado.

Public notice is hereby given that I will, according to law, offer at public sale at the office of the Treasurer of the County of El Paso and State of Colorado on the

24th Day of November, 1906

and succeeding days, commencing at the hour of 10 o'clock a. m. of said day, so much of the following described real estate, situate in the said County, on which the taxes for the year of 1902 have not been paid, as shall be necessary to pay the taxes hereinbelow set down, interest and penalties, to-wit:

LANDS, 1902.

Name of Owner and Part of Section or Lot	Section	Township	Range	Acres	Valuation Dollars	Amt. of taxes and penalties Dol.cts
Chase, Thos. .... W½ SE NW¼	18	11	66	10	140	5.50
McCracken, S. D. .... S½ of NW NW¼	18	11	66	20	[illegible]	1.15

COLORADO SPRINGS, 1902.

Name of Owner and Lot No.	Block No.	City or Town	Addition or Subdivision	Valuation	Amt. of taxes and penalties Dol.cts
Pritchett, E. K. 11	6	C S	Wash Hts	30	1.75

PAPETON, 1902.

Name of Owner and Lot No.	Block No.	City or Town	Addition or Subdivision	Valuation	Amt. of taxes and penalties Dol.cts
Pape, Jno. H. and Kent, E. W. 11	E	Papeton		30	1.00

Witness my hand and seal this 22nd day of October, 1906.

CHARLES A. POLLEN,
(Seal) County Treasurer.

TAX SALE NOTICE

Treasurer's Office
County of El Paso, State of Colorado.

Public notice is hereby given that I will, according to law, offer at public sale at the office of the Treasurer of the County of El Paso and State of Colorado on the

24th Day of November, 1906

and succeeding days, commencing at the hour of 10 o'clock a. m. of said day, so much of the following described real estate, situate in the said County, on which the taxes for the year of 1903 have not been paid, as shall be necessary to pay the taxes hereinbelow set down, interest and penalties, to-wit:

COLORADO SPRINGS, 1903.

Name of Owner and Lot No.	Block No.	City or Town	Addition or Subdivision	Valuation	Amt. of taxes and penalties Dol.cts
Coray, E. G. 15	44	C S	West		
E½ of 16	44	C S	West	2,060	105.00
Duncan, W. H. .... S 50 ft of N 200 ft of E 150 ft of 220		C S		600	22.10
Robinson, Bettie, et al. Und ½ of 1	1	C S	West		
und ½ of 2	1	C S	West		
und ½ of 3	1	C S	West	90	5.20
Vieler, Mattie R. .... 4 Ex W 6½ ft		C S	Hewitt's	560	25.70

COLORADO CITY, 1903.

Name of Owner and Lot No.	Block No.	City or Town	Addition or Subdivision	Valuation	Amt. of taxes and penalties Dol.cts
Epperson, W. P. and Leonora 19	124	Colo City			
20	124	Colo City		300	
Fcl. 13	124	Colo City			
Fcl. 14	124	Colo City			
Fcl. 22	124	Colo City			
Fcl. 23	124	Colo City			
Fcl. E 15 ft 24	124	Colo City			
Fcl. E 15 ft 12	124	Colo City			
Fcl. 12	124	Colo City	Ash's		
Fcl. 14	124	Colo City	Ash's		
Fcl. 21	124	Colo City	Ash's		
Fcl. 22	124	Colo City	Ash's		
Fcl. 23	124	Colo City	Ash's		
Fcl. E 15 ft 24	124	Colo City	Ash's	2,430 ½	80.50
Everhart, Rebecca and Waycott, Flora 29	160	Colo City			
30	160	Colo City			
31	160	Colo City			
32	160	Colo City			
1	160	Colo City			
2	160	Colo City			
3	160	Colo City			
4	160	Colo City		16,030	1,015.50
Hanies, N. B. .... 1 to 14	291	Colo City	Bott's 4	250	20.50
Hanies, N. B. 5	193	Colo City			
6	193	Colo City		200	8.65

CALHAN, 1903.

Name of Owner and Lot No.	Block No.	City or Town	Addition or Subdivision	Valuation	Amt. of taxes and penalties Dol.cts
Graham, E. S. .... N 100 ft of 3	21	Calhan			
S 150 ft of 4	21	Calhan		430	22.45

FALCON, 1903.

Name of Owner and Lot No.	Block No.	City or Town	Addition or Subdivision	Valuation	Amt. of taxes and penalties Dol.cts
Falcon Town and Land Co. 13	12	Falcon		1,450	56.00
Warren, Mrs. E. 4	10	Falcon		150	5.85

GREEN MOUNTAIN FALLS, 1903.

Name of Owner and Lot No.	Block No.	City or Town	Addition or Subdivision	Valuation	Amt. of taxes and penalties Dol.cts
Johnson, Augusta L. 3	53	Green Mt Falls		280	26.70

MINNEHAHA, 1903.

Name of Owner and Lot No.	Block No.	City or Town	Addition or Subdivision	Valuation	Amt. of taxes and penalties Dol.cts
Meredith, E. A. 20	2	Minnehaha			
21	2	Minnehaha			
22	2	Minnehaha			
23	2	Minnehaha			
24	2	Minnehaha			
25	2	Minnehaha			
30	2	Minnehaha			
31	2	Minnehaha		80	4.70

PALMER LAKE, 1903.

Name of Owner and Lot No.	Block No.	City or Town	Addition or Subdivision	Valuation	Amt. of taxes and penalties Dol.cts
Hooper, S. K. 10	21	Palmer Lake	Glen Park		
30	21	Palmer Lake	Glen Park	40	
19	25	Palmer Lake	Glen Park	80	6.15

Witness my hand and seal this 22nd day of October, 1906.

CHARLES A. POLLEN,
(Seal) County Treasurer.

TAX SALE NOTICE

Treasurer's Office
County of El Paso, State of Colorado.

Public notice is hereby given that I will, according to law, offer at public sale at the office of the Treasurer of the County of El Paso and State of Colorado on the

24th Day of November, 1906

and succeeding days, commencing at the hour of 10 o'clock a. m. of said day, so much of the following described real estate, situate in the said County, on which the taxes for the year of 1904 have not been paid, as shall be necessary to pay the taxes hereinbelow set down, interest and penalties, to-wit:

LANDS, 1904.

Name of Owner and Part of Section or Lot	Section	Township	Range	Acres	Valuation Dollars	Amt. of taxes and penalties Dol.cts
Sherwin, F. R., Jr. .... SE SW¼	5	11	67	40		
E½ NW¼	20	11	62			
NW¼	20	11	62	160	170	8.20

Name of Owner and Lot No.	Block No.	City or Town	Addition or Subdivision	Valuation	Amt. of taxes and penalties Dol.cts
Burns, Chas. M. 6	8	C S	Ft Worth		
Colbert, D. W. 7	8	C S	Ft Worth	200	10.75
Cox, Chas. N. 8	D	C S	La Vergne	430	22.95
4	2	C S	Day's		
9	2	C S	Day's		
10	2	C S	Day's		
11	2	C S	Day's	420	
3	4	C S	Day's		
13	4	C S	Day's		
14	4	C S	Day's	1,170	
15	5	C S	Day's	80	
1	6	C S	Day's		
2	6	C S	Day's		
3	6	C S	Day's		
4	6	C S	Day's	300	
7	6	C S	Day's		
8	6	C S	Day's		
10	6	C S	Day's		
12	6	C S	Day's	340	
11	7	C S	Day's		
12	7	C S	Day's		
13	7	C S	Day's		
[illegible]	[illegible]	C S	Day's		[illegible]
15	7	C S	Day's		
16	7	C S	Day's	200	
15	1	C S	Day's	160	
3	A	C S	Scholtz Sub	260 ½	71.40
Duncan, W. H. .... S 50 ft of N 200 ft of E 150 ft of 220		C S		600	28.85
Fitzgerald, Mrs. D. 27	32	C S	Monument	200	
27	32	C S	Monument		
28	32	C S	Monument	340	29.75
Grand View Addn Co. 1	29	C S	Grand View		
2	29	C S	Grand View		
3	29	C S	Grand View		
4	29	C S	Grand View		
5	29	C S	Grand View		
6	29	C S	Grand View		
7	29	C S	Grand View		
8	29	C S	Grand View	160	5.60
Hall, Newlon H. 22		C S	Longview	190	10.10
Hutchinson, H. E. 6		C S	Roden & Hutch		
N½ of 5		C S	Roden & Hutch		
39		C S	Roden & Hutch	1,420	66.90
Pederson, Nelson A. 39	6	C S	Wash Hts		
40	2	C S	Wash Hts	110	8.05
Troutman, Fred C. .... W 50 ft of E 200 ft of S ½	243	C S		1,260	
20	244	C S	Edgerton's	1,200	146.20
Van Colt, A. C. 10	44	C S		2,070	98.15

MANITOU, 1904.

Name of Owner and Lot No.	Block No.	City or Town	Addition or Subdivision	Valuation	Amt. of taxes and penalties Dol.cts
Sutton, A., Tr. 16		Manitou	Cap Hill Sub		
17		Manitou	Cap Hill Sub	7,660	455.65

GRAND VIEW, 1904.

Name of Owner and Lot No.	Block No.	City or Town	Addition or Subdivision	Valuation	Amt. of taxes and penalties Dol.cts
Smalley, K. and L. 21	E	Grand View	O L & Q		
22	E	Grand View	O L & Q		
23	E	Grand View	O L & Q		
24	E	Grand View	O L & Q	500	13.65

SOUTH COLORADO CITY, 1904.

Name of Owner and Lot No.	Block No.	City or Town	Addition or Subdivision	Valuation	Amt. of taxes and penalties Dol.cts
Colo. Lumber, Land & Imp. Co. 10	408	So. Colo City			
11	408	So Colo City		272	9.00

Witness my hand and seal this 22nd day of October, 1906.

CHARLES A. POLLEN,
(Seal) County Treasurer.

TAX SALE NOTICE

Treasurer's Office
County of El Paso, State of Colorado.

Public notice is hereby given that I will, according to law, offer at public sale at the office of the Treasurer of the County of El Paso and State of Colorado on the

24th Day of November, 1906

and succeeding days, commencing at the hour of 10 o'clock a. m. of said day, so much of the following described real estate, situate in the said County, on which the taxes for the year of 1905 have not been paid, as shall be necessary to pay the taxes hereinbelow set down, interest and penalties, to-wit:

LANDS, 1905.

Name of Owner and Part of Section or Lots	Section	Township	Range	Acres	Valuation Dollars	Amt. of taxes and penalties Dol.cts
Aiken, C. E. .... Pt NE¼	21	11	67	66-100	190	8.35
Beg 694 3-10 ft S & 333 ft W of NE cor, run W 300 ft, S 100 ft, E 300 ft, N 100 ft to beg.						
Ajax Brick & Tile Co. .... Pt NE SW¼	18	13	66	2.603	2,010	70.00
Beg at pt N 64 deg 39 min, E 3,092.18 ft from SW cor SW¼, sd pt being 82.2 ft W of W line main track D & R G Ry, th run N 78 deg, 12 min, W 302 4-10 ft, th S 11 deg, 43 min, W 280 ft, th S 78 deg 12 min, E 302 4-10 ft, th N 11 deg 45 min E 390 ft to beg.						
Aldridge, S. G. .... NW¼	21	12	62	160	160	
E½ NE¼	30	12	62	80	80	
S½ SE¼	30	12	65	80	80	
E½ NE¼	29	12	65	80	300 ½	9.40
Allen, Chas. H. .... N½ NE¼	19	11	60			
W½ NW¼	20	11	60	160	160	4.40
Allen, Julia A. .... Pt NE¼	24	11	67		190	8.00
Beg at a pt 223 ft W & 66 ft N of intersection of S line Fountain St., with E line sd tract, th W para to & 66 ft N of extension sd S line Fountain St, a distance of 30 ft, th S para to sd E bdry line, 100 ft, th E para to 1st st corner, 30 ft, th N 160 ft to beg, ex S 5 ft for alley.						
Alley, A. P. .... SW¼	8	14	63	160	200	5.35
Alley, Mary Ann .... NW¼	17	14	63	160	160	3.45
American Bond & Inv. Co. .... SE¼	22	12	61	160	160	4.50
American Bond & Inv. Co. .... S½ SE¼	23	12	67	80	120	2.50
American Bond & Inv. Co. .... SW SW¼	8	11	67	40	100	3.75
American Bond & Inv. Co. .... SW SW¼	24	15	65	40	50	1.30
American Bond & Inv. Co. Und ¼ SE SW¼	23	15	65	10	20	.85
American Bond & Inv. Co. Und ¾ S½ SE¼	23	15	65	20	40	1.30
American Bond & Inv. Co. .... S½ SE¼	22	12	67	80	120	2.60
Andra, M. V. & L. M. Field .... Pt NW¼	29	11	67	5	50	1.40
Beg at a pt 660 ft E & 200 ft S of NW cor sd sec, run E 610 ft, S 264 ft, W 610 ft, N 264 ft to beg.						
Andrews, Clara .... SW¼	17	14	62	160	180	3.45
Atkins, W. H. .... E½ SW¼	8	13	65	160	160	4.50
SW SE¼						
SE NW¼						
Bagby, W. C. .... SW¼	17	13	63	160	170	
NE¼	17	13	62	160	180	11.50
Barber, H. H. .... Pt S½ NW¼	30	11	66		7,550 ½	50.15
Beg at a pt on the W bank of Cheyenne creek where center line of Cheyenne Canon road crosses same. Run th through center line said creek S 14 deg. W 200 ft to a pt on E bank of sd creek, th S 1 deg, W 74 ft, th S 3 deg 45 min, E 154 ft, th N 52 deg 15 min, E 410 ft, th Nly 378 ft, more or less, to center of Cheyenne Canon road, th W along center said road 373 ft to beg var 14 deg 15 min E).						
Barnes, W. R. All that pt of SW NE¼ lying south of county road.	9	11	67		20	1.00
Bates, W. S. .... NW¼	23	12	61	160	160	
NE¼	30	12	61	160	160	9.05
Baxter, J. W. .... NE¼	7	11	67	160	200	9.30
Bell, Launcelot .... Pt SW SW¼	5	16	65		20	1.10
Beg at int S line of Illinois Ave, town of Fountain, with E line SW SW¼, th W along S line Illinois Ave 120 ft, th S 50 ft, th E 120 ft, N 50 ft to beg.						
Benedict, Irene L. .... E½ NE¼	25	11	66	80	190	4.40
[illegible], H. I. .... S½ NW¼	6	12	65	77 18-100	130	
E½ NE¼	1	13	64	80 27-100	100	6.66
[illegible] Julian .... Pt NW SW¼	15	13	65			
Pt NE SE¼	16	13	65		130	4.30
Beg on W side of 13-16 [illegible] S 1 deg 17 min, W [illegible] ft fro[illegible] ¼ cor bet [illegible] 13 & 14, th N 14 deg [illegible], N 11 S 16 ft, th angle to left [illegible] min, [illegible] 2-10 ft, th angle to left [illegible] and run on a curve to right [illegible] 11-100 ft through an angle of 30 deg [illegible] 100 [illegible]-100 ft, th angle to left [illegible] the tangent at this pt of curve [illegible] 7-10 ft, th angle to left [illegible] deg [illegible] min to pt of tangency on a curve [illegible] 25-100 ft through an angle of [illegible] th on a tangent from this pt 178 ft to beg.						
Barnard, Geo., et al. .... Pt W½	31	13	66	28.2	5,000	120.00
Beg on N line S W cor of sd sec at a pt N 30 deg 34 min, E 430 3-10 ft from center sd sec, run N 6 deg 20 min, W 332 4-10 ft, S 89 deg 40 min, W 747 7-10 ft, S 0 deg 20 min, E 1616 1-10 ft, N 89 deg [illegible] min, E 747 7-10 ft, N 0 deg 20 min, W [illegible] 8-10 ft to beg.						
Bible, Thomas .... 3 & 4 & E½ NW¼, less R R	1	12	62	151.24	100	
E½ SW¼	30	11	62	80	80	
W½ SE¼	30	11	62	80	80	12.52
Black Diamond M. & M. Co. .... E½ int in NW NE¼	11	13	67	10	20	
NE NE¼	11	13	67	40	80	2.25
Boldrick, G. A. .... N½ NE¼	7	11	66			
SW NE¼	7	11	66	120	200	
W½ SE¼	7	11	66			
SW NW¼	7	11	66			
NW [illegible]	7	11	66	160	600	
S½ SE¼	12	11	67			
[illegible]	12	11	67	160	200 ½	18.00
[illegible]ingham, C. C. .... [illegible]	3	14	66	40	120	
[illegible]	17	14	66	80		[illegible]
Brennan, Wm. A. .... SE¼	22	12	61	160	160	11.30
Brennan, Wm. .... NW¼	1	12	61	160	160	[illegible]
Brewer-Schader Co. All that pt of E½ E½ NW SW¼	20	14	66	4 85-100		
All that pt of W 200 ft NE SW¼	20	14	66	2 44-100	2,000	
Lying N of Rt of Way of A T & S F Ry.						
Beg at int of W line E½ E½ NW SW¼	20	14	66		200	58.40
And N line of S F Ry Rt of W, th Nly on sd W line 353 75-100 ft, th angle left 90 deg 97 4-10 ft, th angle left 65 deg 21 min, 200 ft to N line sd Rt of W, th angle left 90 deg along Rt of W 200 ft to beg.						
Brewer, Ben .... NE¼	2	11	67	160	800	
E½ SE¼	35	12	67	80	160	
NE¼	35	12	67	160	640	
W½ SE¼	35	12	67	80	160	
E½ SW¼	35	12	67	80	160	
S½ NW¼	35	12	67	80	240	
12 1-10 a in N½ NE¼	15	14	67	12 1-10		
[illegible]	[illegible]	[illegible]	[illegible]		[illegible]	[illegible]
City cemetery, on W line of Bott's 4th Add to C C, run th W on S line of sd cemetery 330 ft to a pt on E line of Rt of W of C S & C C D Ry Co, th SWly along Rt of W 544 5-10 ft, th E para with first course 450 4-10 ft to a pt in sd W line Bott's Addn No 4, th N along sd W line Bott's Add No 4, 530 ft to beg. Tract No 2—Beg at pt on W line Rt of W of C S & C C D Ry Co 659 ft SW of a pt on S line of Colo City cemetery, th W 50 ft S of and para to sd S line C C cemetery 704 9-10 ft, th S 700 ft to a pt, th E 351 9-10 ft to a pt on W line sd Rt of W, th NE on W line Rt of W 513 7-10 ft to beg.						
Brewer, Minnie .... NW¼	1	14	67	160	1,200	
NW NW SW¼ & S½ NW SW¼ & N 25 a of SW SW¼	1	14	67		1,000 ½	51.80
Brick, Mrs. Nellie .... NW¼	28	14	67	160	100	3.55
Bright, Jas. A. .... NE NW¼	29	13	63			
W½ NW¼	29	13	63	120	170	
NE NE¼	30	13	63	40	40	4.85
Brinker, Geo. L. .... Und 2-3 SE SW¼	13	11	67	26 2-3	40	
Und 2-3 E½ NW¼	24	14	65	53 1-3	80	3.15
Brown, John S. .... E½ SE¼	25	13	64			
S½ NE¼	23	13	64	160	480 ½	6.40
Bruging, John H.	21	11	67	67	475	
S½ SE¼, less 13 a, for roads and sold to Duff.						
Pt NE NE¼	25	14	67	25	4,175	
Ex pt platted into block 7, Add 2, Loraine, Blk 3, Add 1, Loraine and pt assessed to Neef Brewing Co.						
Pt of NW SE NE¼ and NE SE NE¼ Not platted	25	14	67		2,000	138.85
Burmeister, Fred .... Lot 1	1	13	61			
Lot 2	1	13	61			
S½ NE¼	1	13	61	160 72-100	170	7.55
Burns, John A. .... SW NE¼	25	12	61			
N½ SW¼	25	12	61	120	460	
NW SE¼	25	12	61			
S½ SW¼	25	12	61	120	180	13.0[illegible]
Butcher, S. .... SW¼	28	11	60	160	210	5.15
Byers, Est Wm. N. E½ SW¼ less Rt of W of D T & G Ry	24	17	65	77½	410	8.30
Cameron, Jessie .... N½ NE¼	6	11	60	33 80-100	80	
W½ NW¼	5	11	60	81 55-100	80	4.25
Chapman, S. T. .... W½	10	12	61	320	1,120	
NE¼	3	12	61	160	160	
SE¼	3	12	61	160	160	24.75
Chase, Mary L. .... Pt SE NE¼, lying in SE cor	11	14	68	7	57	1.65
Clarke, Chas. F. .... SE SW¼	30	15	64	40	40	
E½ SE¼	31	15	64			
NW SE¼	31	15	64			
SW NE¼	31	15	64	160	180	6.05
Clay, Henry .... S½ NE¼	23	11	64			
NE SE¼	23	11	64	120	150	
NW SW¼	24	11	64	40	410	28.00
Cochran, Mollie N. .... Pt SE NE NE¼	20	14	66	abt 3	1,150	27.40
Beg at NE corner of above, run S 654 42-100 ft to SE cor sd tract, th Wly on S bdry line 266 2-10 ft, Nly para to E line sd tract 524 2-10 ft to bdry line of Prospect lake res, th angle right 44 deg 29 min 106 7 ft to a pt of a 11 deg 56 min curve to left, th on sd curve 53 54-100 ft to N line of above tract, th angle right 51 deg 1 min, 58 74-100 ft to beg.						
Coffin, Josephine .... E½ SW¼	30	12	63	78 92-100	80	
N½ NW¼	31	12	63			
SW NW¼	31	12	63	117 45-100	120	
N½ SW¼	31	12	63	78 59-100	80	
SE SW¼	31	12	63	40	40	10.25
Coffin, Est W. H., Jr. .... N½ NE¼	36	13	62	80	100	2.25
Collins, Mrs. E. M. .... SW¼	14	12	67	160	800	17.70
Coniff, John .... SE¼	28	13	63	160	200	5.55
Coniff, Lizzie .... NE¼	33	13	63	160	150	4.35
Conlogue, Jas. P. .... W½ NW¼	2	17	67			
SE NW¼	2	17	67			
NE SW¼	2	17	67	161 90	1,170	
S½ SW¼	3	17	67	80	120	
N½ NW¼	10	17	67	80	100	
NW¼	15	17	67	160	200 ½	17.35
Cooper, Chas. E., Tr. .... SW NW¼	26	14	67	40	320	
SE NE¼	27	14	67	40	200	
SW NE¼	27	14	67	35	210	16.10
Lying E of Rt of W of C S & C C D Ry Co.						
Copeland, George P. .... S½ SW¼	19	13	65	80	620	
NW NE¼	30	13	65			
N½ NW¼	30	13	65	170 55-100	170	15.20
Corcoran, Chas. E. .... Pt of SW¼	13	14	67	10	50	
Beg. 33 ft N of SW cor sd sec where the NW bdry line of C S & C C D Ry Rt of W intersects the line bet secs 15 and 16, th N 913 ft, E 955 ft, SW along sd Rt of W 1100 feet to beg.						
Crump, John .... E½	20	13	63	320	360	8.30
Curtis, George H. .... S½ SW¼	7	11	66	78 16-100	930	
NE NW¼	18	11	66	40	80	
N½ NW NW¼	18	11	66	27 13-100	60	
E½ SE NW¼	18	11	66	20	70	
NW SW¼	5	11	66	40	70	
Daniels, Edith T. .... Part of	5	11	67	26	4,200	29.30
Beg. at NW corner of E½ NE¼ 5-11-67, run th along line to NE cor 5-11-67, th S on E line 650 ft, th SWly along NEly line of D & R G Ry Co's Rt of W to point on W line of sd tract 1533 ft from beg, th N 1533 ft to beg.						
Part of	4	11	67		50	142.60
Beg at NW cor of sd sec, run E on N line 482 ft, th Sly along the NWly line of D & R G RY Co's Rt of W to a point on W line said sec 650 ft S of beg, th N along said Wly line to beg.						
Davidson, Henry .... E½ SW¼	17	12	60			
W½ SE¼	17	12	60	160	470	12.[illegible]
Davis, S J. .... Pt SE¼	3	14	67	6	10	[illegible]
Beg at NE cor of W½ SE¼, th W 209 ft, S 1045 ft, E 209 ft, N 1045 ft.						
DeShain, Louis W. .... NE¼	17	17	67	160	200	4.35
DeVine, Nellie .... SE¼	19	13	61	160	200	5.[illegible]
Dexter, W. R. .... Lot 1	18	17	67			
Lot 2	18	17	67			
E½ NW¼	18	17	67	157 72-100	200	5.00
Dininny, Frank .... N½ SW¼	9	11	62			
N½ SE¼	9	11	63	160	450	14.[illegible]
Dininny, Frank .... E½ NW¼	7	11	63			
E½ SW¼	7	11	63	160	370	12.11
Doherty, Edward R. .... SE¼	35	12	63	160	160	4.[illegible]
Donovan, Mrs. S. M. .... S½ SE SE¼	20	14	66	20	1,330	
S½ S½ SW¼	21	14	66	40		
NE SE SW¼	21	14	66	10		
SW SE¼	21	14	66	40		
N½ SW SW, ex the E 150 ft	21	14	66	17	1,400	
W½ NE¼	28	14	66	80		
Pt NW¼, lying N & E of D & S F Ry in	28	14	66	120		
Roadway, through NE¼	28	14	66	3 1-3	1,800	
Pt NE NE¼	29	14	66	8		
Lying N & NE of D & S F Ry.						
Road in NE¼	29	14	66	11½	250	
NE SW¼ ex E 300 ft and S 300 ft	21	14	67	abt 24	250	[illegible]
Dowling, S. W. .... NW SW¼	1	11	67	40	40	
NE SE¼	2	11	63			
E½ E½	2	11	63			
SW NE¼	2	11	63			
SE NW¼	2	11	63			
W½ NW¼	2	11	63	250	200	
NE NE¼	3	11	63			
NW NE¼	3	11	63			
NE NW¼	3	11	63	100	100	
N½ NE¼	4	11	63			
SW NE¼	4	11	63	120	600 ½	[illegible]
Dugan, Wm. .... NE SE¼	5	12	63			
N½ SW¼	4	12	63	120	130	
NW SE¼	4	12	63			
SW NE¼	4	12	63			
E½ NW¼	4	12	63			
NE NW¼	4	12	63			
E½ NE¼	5	12	63	200	400 ½	[illegible]
Duncan, Edw. W. .... SW¼	17	17	67	160	200	
Duncan, E. W. .... N½ SE¼	18	17	67			
SW SE¼	18	17	67	120	120	
NW NE¼	19	17	67	40	40	
Dyer, Eva H. .... NE SE¼	24	12	65			
E½ NE¼	24	12	65			
SW NE¼	24	12	65			
NW SE¼	24	12	65	200	200	
Pt NW¼	[illegible]	[illegible]	[illegible]			
W½ NE¼	25	12	65			
[illegible]	25	12	65	300	300	
SW SE¼	24	12	65	40	40	
Eaton, E. J. .... N½ NW¼	1	12	64	40	40	
SW NE¼	2	12	64			
[illegible]	2	12	64	120	120	
[illegible]	2	12	64			
W½ SE¼	3	12	64	80	80	
Lots 1 & 2 (or N½ NE¼)	3	12	64	80	80	
SE NE¼	3	12	64			
E½ NE¼	3	12	64	120	120	
W½	4	12	64	320	320	
E½ NW¼	5	12	64			
[illegible]	5	12	64	160	160	
E½ [illegible]	8	12	64			
SE¼	8	12	64	240	240	
E½ NE¼	10	12	64	80	80	
N½ NW¼	11	12	64			
NW NE¼	11	12	64	120	120	
Pts of NE SE¼ & S½ SE¼	20	12	64	80	80	
Lying SE of C R I & P Ry Rt of W, Pt of E½ NW¼, Pt of NW SW¼, Pt of SW NW¼	27	12	64	80	80	
Lying SE of C R I & P Ry.						
NE SE¼	27	12	64			
SW SW¼	27	12	64			
SW NE¼	27	12	64			
NW SE¼	27	12	64	160	160	
[illegible]	[illegible]	12	64			
[illegible]	[illegible]	12	64			
Pt of NE [illegible]	[illegible]	12	64			
[illegible]	[illegible]	[illegible]	[illegible]			

FOR SALE & EXCHANGE.

WE MAKE A SPECIALTY OF EXCHANGES OF PROPERTIES—IF YOU HAVE ANYTHING TO TRADE, BUY OR SELL IT WILL PAY YOU TO CALL ON US.

A two-story brick business property, practically new, good corner location in thriving city in eastern Kansas, shows fine rental income, a snap at $10,000, to exchange for good ranch of same value or a good rooming house property in Colorado Springs. You must be quick.

160 acres of fine land, 6 miles from County Seat Neosho County, Kansas; fine rich black soil, 100 acres in cultivation, 15 acres meadow, balance pasture, 4-room house, stable for 6 horses, sheds, etc. Price $40.00 per acre, incumbrance $1,300. Will exchange for good land of about same value close to Springs.

Two sections of unimproved land in Weld County, Colo., price $4.00 per acre, to exchange for residence property in Colorado Springs.

A fine retail meat business, including 6 horses, 3 wagons, 2 buggies, all meat fixtures, slaughter house building and barn. Cash price on above, $1,200. Will sell all stock and meats on hand at low price. This is a money maker. DO YOU WANT IT?

160 acres of land close to Husted on Santa Fe R. R., El Paso County, 7-room house, fine well and numerous springs, fine land. Price $2,500. Will exchange for good Colorado Springs property.

400 acres of land 7 miles east of Colorado Springs, fine improvements, new house, 7 rooms, good barns, sheds, etc., windmill, fine cemented cellar; a bargain at $6,000. Will exchange for eastern Kansas land.

600 acres of extra good land in Elbert County, 175 acres under cultivation, fine crops this year, good 5-room house, barns, sheds, etc. Price in cash is $12 per acre. Will exchange for good land in Kansas or any good land in lower altitude. Owner cannot stay in high altitude, is cause of selling.

We have a fine residence site in Manitou with good improvements which we can sell very cheap for cash, or would consider an exchange for good Springs property.

A fine modern cottage of 8 rooms in Manitou, fine location, commanding a fine view. Price $3,500. Will exchange for good California property.

WE MAKE A SPECIALTY OF LOOKING AFTER PROPERTIES FOR NON-RESIDENTS, COLLECTING RENTS, PAYING TAXES, ETC., AND GUARANTEE SATISFACTION—GIVE US A TRIAL AND WE WILL SAVE YOU MONEY.

A. P. MARTIN & CO.,
Phone 231. 106 E. Pike's Peak.

THE A. B. CHASE
PLAYER-PIANO

Represents the Ideal in Mechanical Piano Playing

Easy to operate, compact, beautiful in design, and artistic in its results.

It combines the excellence of a wonderful piano, with a perfect playing device.

For Sale Only by

The Knight-Campbell Music Co.

"Pianos With a Reputation."
No. 228 N. Tejon St.
Opp. North Park.

NewspaperARCHIVE®

SO YOU MAY KNOW

When one invests even a small amount of money there is a great deal of satisfaction in knowing that the firm or individual with whom you are dealing is reliable, but one whose financial responsibility is beyond question.

THE MORATH INVESTMENT COMPANY

Is an incorporated concern with a paid-in capital of $25,000. It has been established over 23 years and has been incorporated since 1892 (over 14 years.)

Below are a few of the many choice offerings of this firm, which should be taken advantage of at once.

FOR SALE.

640 acres of land, 14 miles south of Greeley, Colo., that will come under irrigation at no distant date. Fine soil, only $6.00 per acre. Time on part.

160 acres of land east of Colorado [illegible]

A nice mountain cattle ranch with fine open range and 200 head good grade white-faced cattle; all $7,000; terms.

A beautiful new modern 8-room shingled house and large lot on Cascade avenue for $7,500.

TO EXCHANGE.

8-room house and 3 lots, clear, in the prosperous city of Pittsburg, Kas., to exchange for Colo. Springs property or for land. Will assume.

The best located business property in a prosperous Pennsylvania town. Exchange equity for anything in the west.

Some clear lots to exchange for Colorado equities. Over a thousand other exchanges in all parts of the United States.

BUSINESS CHANCES.

An established wholesale business in Colo. Spgs that cleared over $11,000 in last 3 years, above all business and living expenses. Can now be bought at invoice, about $3,000. A wonderful opportunity.

The best little book and stationery store in Colorado Springs. A money maker. At invoice, $2,000 to $2,200. A grocery stock of about $2,500 to exchange for land. A fine $6,000 Colo. Springs restaurant to exchange for city property or land. A paying bicycle business at invoice, $1,750. Down town rooming house of 15 rooms, all filled, for $500. Down town bakery, good for profit of $3,000 to $5,000. Price, $2,300. Business chances in all lines.

We handle city and farm property, business opportunities, make loans, deal in mines and mining stocks.

THE MORATH INVESTMENT CO., 26 and 27 Exchange Bank Block. Established nearly a quarter of a century.

Farm Lands

IN LARGE BODIES.

Several Tracts That Are ...Snaps...

One in Texas, two in New Mexico and one in Eastern Colorado.

Room 22 and 23 Exchange National Bank Building is headquarters for Bargains in Lands, both in large and small tracts.

E. H. WITHERELL

THE LAND MAN.

Enjoy the Luxury of Modern Heat

Without the expense of installing and operating a furnace. Buy a

COLE'S HOT BLAST

Emporium

110 S. TEJON ST.

Holiday Goods ... Other Things Too.

LANDS, 1905.—Continued.

NAME OF OWNER AND Part of Section or Lot	Section	Township	Range	Acres	Valuation, Dollars	Amt of taxes and penalties, Dol.cts
Egan, Frank ... E½ NE¼	17	12	60	80	80	
E½ SE¼	17	12	60	80	80	4.40
Elrick, J. W. ... All that pt of	12	14	67		600	14.80
Beg at a pt 150 ft E of a stake at the SW cor of NW NE NE SW¼ of ...	12	11	67			
Run N 330 ft, E 100 ft, S 330 ft, W 100 ft to beg, ex a strip of ground 60 ft wide for use as a boulevard.						
Ewers, T. G. ... SW SE¼						
S½ SW¼	17	11	67	120	200 ½	3.25
Excelsior Granite Co ... N½ SE¼	17	15	67	80	1,530	67.86
Fagan, Mrs. Mary E. ... Pt	32	13	66	2	840	
Beg at pt on E line of sec 620½ ft N of E¼ cor, th N 423 3-10 ft, S 44 deg 2 min, W 321 6-10 ft, N 89 deg 47 min, E 411 2-10 ft to beg.						
N½ NW¼	27	12	67	80	160	
SW NW¼	27	12	67	40	80	25.15
[illegible] Lot 2						
S½ NE¼	4	12	60	160 73-100	160	4.85
Falcon Town & Land Co ... E½ NE¼	12	13	65			
E½ SE¼, less 84 a, platted	12	13	65	76		
W½ SW¼	7	13	64			
W½ NW¼, less 77 a platted	7	13	64	83	250	7.50
Fitch, Mary F. ...	25	14	67	2 5-10	1600	31.36
Beg at pt 778 52-100 ft S of center of SW¼. Th N 580 59-100 ft, th E 30 ft, N 229 ... th N 2 deg 45 min, W 174 ft to S side of Chey. Canon road at a pt 225 ft E of W line of NE SW¼, th N 63 deg 46 min, E along S side of sd road 111 8-10 ft, th S 1011 ft to a pt 136 ft E of beg. Th W 136 ft to pt of beg, ex from above described land, all that pt lying N of center of Chey creek and conveyed to Coleman & Plunket, containing about 1 a and assessed to Mrs. Voss in 1902.						
Fitzgerald, J. R. ... E½	23	12	61	320	510	14.65
Flinn, J. G. ... SW¼	24	13	64	160	170	
NW¼	25	13	64	160	160	
NE¼	26	13	64	160	170	
N½ NE¼	25	13	64	80	80	
S½ SE¼	24	13	64	80	350 ½	12.30
Flynn, H. O. ... NE¼	17	14	62	160	170	4.75
Fues, Est M. D. ... E½ NE¼	9	11	65	80	160	
NE SW¼	4	11	65			
NW SE¼	4	11	65			
S½ SE¼	4	11	65			
E½ SE SW¼	4	11	65	180	460	12.66
Fullerton, H. W. ...	14	14	67	18.4	1,500	42.30
Beg at NW cor of SW NW¼. Run th on true course (mag var) (14 deg 30 min E), S 0 deg 1 min, W on sec line bet secs 11 and 15, 656 42-100 ft to a pt on curve (center of sd curve being S 43 deg 57 min) W 318 4-10, th SEly on sd curve 126 5-10 ft, th on a curve to the left, radius 517 7-10 ft, 487 9-10 ft, th S 77 deg 14 min, E 150 ft, th on a curve to right (radius 1283 (t) 104 4-10 ft, th S 63 deg 14 min, E 25 7-10 ft, th N 0 deg 21 min, E 1161 96-100 ft, th N 89 deg 39 min, W 809 71-100 ft to beg, known as "Old glass works site."						
Gaines, Wm ... S½ NW¼	5	13	63	80	80	
SE NE¼	6	13	63	40	120	
NE SW¼	5	13	63	40	40	
SE NW¼	8	13	63	40	40	
SE NE¼	8	13	63	40	40	20.40
Gateiy, Etta M. ... Pt NW SE¼	28	11	61		10	65
Beg at NE cor Blk 5, Add 1 to Eastonville, th N 60 ft, W 125 ft, S 60 ft, E 125 ft to beg.						
Gibson, James J. ... SE¼	14	11	63			
E½ NW¼	14	11	63			
N½ SW¼	11	11	63	320	360	10.80
Gile, Walter M. ...	32	13	66		150	4.90
That pt of SW NW¼, as follows: Beg on W line of sd sec, 1016 5-10 ft N of ¼ sec cor, th N on W sec line of sd sec 290 ft to a pt 15 ft S of the ¼ sec cor, th E para to the ¼ sec line 150 ft, th S para to the W line of sd sec 290 ft, th W 150 ft to beg, less amount sold to Marion E Gile.						
Gilfillan, J. H. ... S½ SW¼	26	12	64	80	120	3.10
Gilfillan, J. H. Pt of E½ NE¼ N of R R	2	12	63	10	10	.80
Gray, Fannie S. ... S½ SW SE SE¼	15	12	68	5	60	2.20
Greenlee, C. W. ... NE¼	22	17	69			
E½ NW¼	23	17	69	240	240	8.15
Guire, Est Henry ... NE SW¼	7	11	66	40	80	
SE NE¼	11	11	67	40	80	
S½ NW¼	12	11	67			
NW SW¼	12	11	67	120	240	
SW SW¼	12	11	67	40	80	
NW¼	13	11	67	160	320	
S½ NE¼	14	11	67	80	490	29.85
Guire, Julia A. ... N½	27	11	67	320	510	
W½ NW¼	26	11	67	80	1200	
NE NW¼	26	11	67	40	60	
N½ NW SW¼	26	11	67	20	30	
SW SW¼	23	11	67	40	50	35.35
Gwillim, Thos. A. ... W½ NW¼	20	13	64			
W½ SW¼	20	13	64	160	160	
SE¼	20	13	64	160	320	11.55
Hake, J. T. ... SW¼	14	12	61	160	160	6.35
Hall, David C & John R. Sittington ... NE NE¼	25	16	66	40	60	2.00
Hall, John J. ... SW¼	33	11	61	160	240	
NW¼	4	12	61			
SW¼	4	12	61			
NE¼	4	12	61	480	1210 ½	18.30
Hardin, W. A. Jr ... NE¼	20	12	62	160	220	5.40
Harding, Van J. ... N½ NE¼	3	15	63			
SW NE¼	3	15	63			
S½ NW¼	3	15	63	160	350 ½	5.20
Hare, George A. ... Pt NE NE¼	27	14	67	5	40	1.20
Beg 660 ft S of NE cor sd tract, run S 330 ft, W 660 ft, N 330 ft, E 660 ft to beg.						
Harper, John T. ... E½ of E½	5	11	60	160	160	3.85
Harris, Lisle ... S½ NE¼	7	14	67			
N½ SE¼	7	14	67			
SW SE¼	7	14	67	200	260	
W½ NE¼	18	14	67	80	100	10.85
Harrison, Minnie ... W½ NE¼	27	12	61	80	120	
E½ NW¼	27	12	61	80	80	6.20
Harrison, Richard ... SE¼	28	12	61	160	160	4.55
Hartley, Est Sarah Ann ... E½ SE¼	14	16	66	80	80	
E½ NE¼	23	16	66	80	80	5.10
Hartung, Gus E., et al ... SW NW¼	10	13	63			
N½ SW¼	10	13	63			
SE SW¼	10	13	63	160	210	7.05
Haver, George ... NW¼, less R R	3	12	62	160	410	
NE¼ less R R	3	12	62	160	160	22.10
Haynes, Heirs of Dehla ... SE NE¼	29	14	64	40	50	1.30
Hemenway, Est Mrs. S. A. ... SE SE¼	32	11	66	40	200	
SW SW¼	33	11	66	40	300	12.25
Herrington, C. L. ... NE NE¼	27	12	68	40	50	
S½ NW¼	26	12	68			
NW NW¼	26	12	68	120	150	8.05
Hofius, W. D. ... N½ SE¼	32	13	67			
SE SE¼, ex 10 a in E½ of above tract sold to Davis	32	13	67		180	5.05
Hovenic, John ... S½ NE¼	6	11	61	80	100	
S½ NW¼	6	11	61	79 42-100	100	4.30
Hovenic, John ... NW NE¼	6	11	61	51 21-100	50	1.45
Howells, John W. ... N½ NE¼	26	13	65	80	80	2.15
Hubbard, R. L. ... S½ NW¼	11	12	67			
N½ SE¼	11	12	67			
N½ SW¼	11	12	67			
SW SW¼	11	12	67	280	350	
SE NW¼	10	12	67			
S½ NE¼	10	12	67			
S½	10	12	67	440	600	21.80
Hughes, Frank E. ... Lot 3	18	13	62			
Lot 4	18	13	62			
E½ SW¼	18	13	62	152 88-100	160	
N½ SE¼	18	13	62			
S½ NE¼	28	12	62	160	170	11.20
Ingraham, Milton P. ... S½ SE¼	26	13	65			
SW¼	26	13	65	240	1300	
S½ SE¼	27	13	65	80	100	
E½ NE¼	34	13	65			
SE¼	34	13	65	240	200	
NW NE¼	35	13	65			
N½ NW¼	35	13	65			
SW NW¼	35	13	65			
W½ SW¼	35	13	65			
SE SW¼	35	13	65	280	350	
SW NE¼	2	14	65			
N½ NW¼	2	14	65	120	150	
SW NW¼	2	14	65			
NE SW¼	2	14	65	80	120	
N½ NW¼	3	14	65			
SW NW¼	3	14	65			
NW SW¼	3	14	65			
E½	3	14	66	453 31-100	660	62.05
Jackson, P. B. ... W½ SW¼	34	11	64	80	80	2.30
Jencks, Heirs of Nancy E. ... S½ SE¼	31	13	64	80	80	2.15
Johnson, G. D. ... SW¼	21	12	61	160	400	12.86
Johnson, George D. ... SW NE¼	25	12	61	40	40	1.09
Johnson, Ida J. ... SW NW¼	25	12	61			
E½ NE¼	25	12	61			
NW NE¼	26	12	61	160	160	5.30
Johnson, N. B. ... Pt SE¼	23	13	62	137½	400	
SE¼	25	13	63	160	160 ½	8.10
Jones, Henry ... SE¼	19	13	63			
E½ SW¼	19	13	63			
W½ NE¼	19	13	63			
E½ NW¼	19	13	63	400	670	
W½ SW¼	20	13	63	80	80	19.20
Jones, H. R. ... SW¼	22	12	61	160	1020	
NW¼	14	13	61	160	160	
SW¼	14	13	61	160	160	
NW SE¼	23	13	61	40	40 ½	20.56
Jones, John ... E½ SE¼	9	13	63			
NW SE¼	9	13	63			
SW NE¼	9	13	63	160	200	7.85
Jones, Soloman ... E½ NW¼	20	13	63			
E½ SW¼	20	13	63	160	180	4.70
Jordan, Frederick ... SE NW¼	31	12	65			
N½ SW¼	31	12	65	120	150	8.40
Kehler, D. H. & S. E. ... E½ SW¼	8	14	67	80	100	
W½ SE¼, ex 5a	8	14	67	75	90	8.35
Keith, Nellie M. ... S½ SW¼	7	14	67	80	100	
N½ SW¼	14	14	68			
SW NW¼	14	14	68			
NW SE¼	14	14	68	160	220	13.20
Kessenger, J. D. ... SE SW¼	33	11	64			
S½ SE¼	32	11	64	120	120	
W½ NE¼	5	12	64			
NW SE¼	5	12	64	120	160	8.20
Kierman, Thos. ... NE¼	28	12	61	160	320	8.85
Kirk, H. L. ... SE¼	21	11	60	160	270	6.00
Kinsman, Clara ...	25	11	67	816-1000	1180 ½	11.26
Beg on sec line of NE NW¼ 1273 5-10 ft E of SW cor thereof, said cor being NW cor of Blk 1, Dixon Park Place, th N 29 deg 50 min, E 394 ... ft, th S 44 deg 25 min, E 273 5-10 ft to Chey. Road, th S 54 deg 5 min, W ... ft to pt on N line of Dixon Park Place, th N 89 deg 40 min, W along N line of Dixon Park Place 80 ft to [illegible]						

LANDS, 1905. Continued.

NAME OF OWNER AND Part of section or Lot	Section	Township	Range	Acres	Valuation, Dollars	Amt of taxes and penalties, Dol.cts
Kinsman, C. W. ... Pt NW SE¼	11	14	67		20	1.00
Beg at SW cor sd tract, th E 60 ft, th N to int of S line Colorado City, th NWly on sd Colo. City line to the line between SE & SW¼ sec 11, th S to beg, except county road.						
Kinsman, Jennie R. ... Pt SE SW¼	3	14	67		1550 ½	19.25
Beg at ¼ sec cor on S side of sec 3, run W 634 42-100 ft, th N 13 deg 12 min, E 813 8-10 ft, th E along S side road 476 62-100 ft to N & S center line, th S 715 8-10 ft to beg.						
Kirkpatrick, M. S. ... W½ SW¼	8	15	65	80	800	
E½ SE¼	7	15	65	80	160	
All	18	15	65	621 38-100	780	
N½	19	15	65	311	310	
Pt of	31	15	65	4	10	
Being 15 ft on either side of a line which begins at a pt [illegible] from NW cor NW NW¼ [illegible] 6 deg 0 min, E 300 ft, th S 48 deg [illegible] min, E 517 ft, th S 5 deg 15 min, W 106 ft.						
Pt of SW NW¼	21	15	65		19 ½	23.30
Being 15 ft wide on either side of a line which begins at a pt where sd Kirkpatrick ditch crosses a line between the NW NW¼ and SW NW¼ of 31-15-65, th S 5 deg 43 min, W 685 ft.						
Kjelflot, Bertha ... NE¼	22	12	62	160	250	7.50
Klink, John W. ... SW¼	22	12	61	160	160	4.50
Knight, Martha E. ... Pt NW NE¼	25	14	67		1,300	23.60
Beg at pt S 39 deg 50 min, W 402 3-10 ft from a pt 20 ft S of N line and 203 7-10 ft W of E line of sd NW NE¼, run S 89 deg 50 min, W 296 ft, S 50 deg 22 min, E 399 6-10 ft to Chey. Road, th N 35 deg 8 min, E along sd road 96 5-10 ft to an oak tree, th N 24 deg 30 min, E 124 23-100 ft, th N 50 deg 30 min, W 186 15-100 ft, th N 38 deg 30 min, E 80 ft, th N 50 deg 30 min, W 171 ft to beg.						
Knox, Wm. C. ... NW¼	28	12	61	160	190	6.10
Kriger, John W. ... SW SW¼	23	17	65		50	
NW NW¼	26	17	65	80	150 ½	4.15
Kriesanik, Joseph ... NW¼	27	13	60	160	160	4.00
Laben, F. J. ... NE SE NE SW¼	12	14	67	2½	420	10.45
LaFever, Frank ... E½ SW¼	30	13	63	80	130	3.25
Lambert, Rudolph ... NE¼	35	12	64	160	230	7.15
Lamson, E. R., Jr ... SE NE¼	3	15	63	40	40	1.20
Landsbury, Catherine ... SE¼	28	14	66			
NE SW¼	28	14	66	200	1000	
S½ SW¼	28	14	66	80	1450	
Pt of NW SW¼	28	14	66	14	150	64.70
Lane, W. D. ... W½ SE¼	14	16	66	80	80	
W½ NE¼	23	16	66	80	80	6.15
Lanton, Major ... NE¼	18	11	62	160	160	4.20
Leonard, Leslie ... E½ NE¼	22	11	63	80	80	2.30
Lester, Felix H. ... Und 1-3 SE SW¼	13	14	65	13 1-3	20	
Und 1-3 E½ NW¼	24	14	65	26 2-3	40	1.95
Lewis, D. G. ... NE¼	13	13	64	160	220	
NW SE¼	13	13	64			
NE SW¼	13	13	64			
W½ SW¼	13	13	64	160	190	13.30
Lisenby, C. R. ... SE NE¼	11	12	62			
SW NW¼	12	12	62			
W½ SW¼	12	12	63	160	660	25.75
Lytton, Frank ... W½	21	13	63	320	420	10.50
Lynch, Chris ... SE¼	25	12	63	160	160	
SW¼	25	12	63	160	190	
NE¼	35	12	63	160	360	19.80
Lynch, Jas ... NW¼	25	12	63	160	160	
SE¼	24	12	63	160	200	10.05
Lynch, John ... NE¼	25	13	63	160	190	6.40
Madeira, Mary F. ... SW NE¼	10	15	66	40		
Pt of SE NE¼	10	15	66	35	1110	
NW SE¼	10	15	66	40		
NE SE¼	10	15	66	40	830	
NW SW¼	11	15	66	40	200	
Pt of SW NW¼	11	15	66	15	30	64.25
Manley, Warren E. ... SE¼	33	11	67	160	190	
SW¼	34	11	67	160	200	13.20
Mann, A. D. ... Pt W½ NW¼	8	16	65	63 93-100	370	11.40
Beg 1 chain & 70 links S from NW cor of sd sec, run th E 7 2-10 chs to the stone corner of Terrill land, th S 9 deg 15 min, E 7 56-100 chs, th S 41 deg 30 min, E 2 5-10 chains, th S 68 deg, E 55-100 chs, th S 20 deg, 31 min, E 11 84-100 chs to the middle of road, th E 3.07 chs to E line of W½ NW¼, th S 17 57-100 chs to SE cor of sd W½ NW¼, th W 20 chs to sec line, th 38 20-100 chs N to place of beg.						
Marshall, Est. Mrs. Nancy ... SE SW¼	5	12	63	40	40	
W½ NE¼	8	12	63	80	80	
NE NW¼	8	12	63	40	40	5.85
Martin, Mrs. Gussie, Admx of J. H. Reeves Est ... W½ NW¼	5	14	64	80	80	
E½ NE¼	6	14	64	80	80	4.25
Meloy, Jermima G. ... SW¼	31	13	61	160	160 ½	2.65
Miller, Mary A. ... NE¼	17	12	61	160	160	
SE¼	17	12	61	160	280	12.10
Mirise, P. P. ... NE¼	4	14	63	160	170	
E½ of NE¼	9	14	63	80	90	
W½ NW¼	10	14	63	80	90	8.30
Mohler, J. W. ... NE¼	9	13	62	160	180	5.45
Montaya, Ellen ... NW NE¼	31	12	61	40	40	1.40
Montgomery Inv. Co, W. S. ... W½ NE¼	25	16	65			
SE NE¼	35	16	65	120	150	4.80
Monument Park Com. Ass'n Co ... SE¼	1	13	67	160	500	10.55
Moreland, J. W. ... NE¼	18	12	62	160	200	6.60
Morrison, Mrs. Frances ... [illegible]	24	11		80	120	
NE SW¼	24	11	67			
W½ SW¼	24	11	67	120	180	
N½ NE¼	26	11	67			
SE NE¼	26	11	67	120	180	
Morriss, R. W. ... NW¼	25	11	67	160	1,240 ½	17.40
Moss, Caleb E. ... W½ of SE¼	29	12	60	80	100	2.65
SE¼	8	12	61	160	160	
NE¼	15	12	61	160	230	
SE¼	15	12	61	160	160	
SW¼	8	12	61	160	160	
NW¼	17	12	61	160	160	33.35
Mtn Lime & Mfg Co ... Pt SW NE¼	6	14	67	2	160	8.06
Beg at NE cor of SW NE¼ of 6-14-67, th S 88 deg, W 530 ft, S 40 deg, E 110 ft, S 37 deg 45 min, E 461 ft, S 17 deg 30 min, E 138 ft, N 3 deg 45 min, E 494.8 ft to beg.						
Mudd, Edith G. ... SW¼	1	12	62	160	160	5.05
Mueller, Henry ... E½ SW¼	20	15	64			
SW SW¼	20	15	64			
NE NW¼	29	15	64	160	750	18.40
Mullens, W. H. ... NW¼	23	13	62	160	620 ½	7.20
Munkres, J. W. ... NW¼	2	13	62	160	310	
NE¼	2	13	62	160	160	15.00
Munroe, Wm ... E½ SW¼	26	11	67			
SW SW¼ less Ry Rt of W	26	11	67	153	180	
S½ NW SW¼	26	11	67	20	30	
E 21 rods of S 16 rods of SE SE¼	27	11	67	2 1-10	730	
E 15 rods of N 13 rods of NE NE¼	34	11	67	1 3-10	80 ½	10.55
Murphy, John ... SW¼	34	13	63	160	100	5.55
Myers, J. N & G. B. ... SW¼	30	12	61	160	620	
S½ SE¼	13	12	61			
NE SE¼	13	12	61			
SE SW¼	13	12	61	160	160	
SW¼	29	12	61	160	160	
SE¼	30	12	61	160	160	
NE¼	31	12	61	160	160	27.40
McClelland, Geo. A. ... S½ NE¼	13	12	61	80	100	
W½ NW¼	18	12	60	80	80	4.55
McClelland, Thos. ... E½ NW¼	15	13	64	80		
NE SW¼	15	13	64	40		
NW SE¼	15	13	64	40	160	5.70
McClelland, Thos. ... E½ NW¼	21	13	64	80		
W½ NE¼	21	13	64	80	180 ½	2.70
McCormack, Kate ... S½ NW¼	5	12	63			
S½ NE ¼ less 13 a to R R	5	12	63	137	240	
N½ SE¼	5	12	63			
N½ SW¼ less 3 a to R R	5	12	63	157	160	
Lot 1 (NE NE¼)	5	12	63	54 54-100	60	15.00
McCracken, S. D. ... E½ NE¼	8	14	67	80	200	
SW NW¼	9	14	67	40	60	7.35
McCracken, S. D. ... Und ½ SW SW¼	32	11	66	20	40	1.30
McCracken, S. D. ... SW¼	5	11	66	160	200	
E½ SE¼	6	11	66	80	100	
E½ NE¼	7	11	66	80	100	10.85
McCracken, S. D. ... NE SE¼	7	11	67	40	60	1.70
McCracken, S. D. ... Pt NE SW¼						
SE of R R	1	11	61	5	30	1.05
McCracken, S. D. ... NE¼	19	15	64	160	160	4.70
McCracken, S. D. ... Pt NW NW¼	26	14	67	3-10	20	.80
Beg 20 rods S of NE cor of NW NW¼ sd sec, run S 16 rods, W 3 rods, N 16 rods, E 3 rods to beg.						
McCray, M. C. Und 1-3 NW NW¼ less Rt R	12	11	61	13 1-3	20	
Und ⅓ N½ NE¼	26	11	62	60	60	
Und ⅓ N½ NW¼	26	11	62	60	60	3.30
McGovern, Est. of Jno ... SE¼	31	11	67	160	300	8.85
McMillan, Mrs. C. ... NW¼	24	12	62	160	160	4.55
McPherson, Isaac ... W½ NE¼	31	12	62	80	80	
E½ NW¼	31	12	62	80	80	4.00
Needham, E. B. ... Pt NW NE NE SW¼	12	14	67		10	
Beg at SE cor of sd tract, th W along S bdry line of sd tract 80 ft, th Nly para to E line sd tract to S line of road known as the boulevard, th Ely alg S line of boulevard to int with E bdry line of sd tract, th S alg sd E bdry line to beg.						
Also SW NE NE SW¼	12	14	67	2½	215	8.60
New Century M & M Co. ...						
W 150 ft of NE NW¼	4	15	67	about		
W 150 ft of SE SW¼	33	14	67	3	100	2.70
Newlee, Jenny C. ... NW¼	13	16	66	160	300	8.75
Northwestern Real Estate Co ... All	1	11	65	643 94-100	900	
All	12	11	65	640	1200	
N½ NE¼	13	11	65	80	120	
SE SE¼	11	11	65	40	400	47.66
Northwang, Fred ... SE¼	31	12	62	160	300	
E½ NE¼	31	12	62	80	90	
SW¼	29	12	62	160	140	
SE¼	32	12	62	160	160	21.88
Noyes, Jasper P. ... SE SE¼	7	12	61	40	100	
SE NE¼	18	12	61	40	40	
NE NE¼	18	12	61	40	40	7.65
Oliger, Albert ... SW¼	5	13	62	160	130	6.40
Otis, Wm. A. ... Pt NE¼	33	12	66	3	830	21.46
Beg at a pt on S line of sd NE¼ of sec 33, whence the SE cor thereof bears N 89 deg 40 min, E 453 5-10 ft dist & running th N 10 deg 37 min, W 609 5-10 ft, th S 89 deg 40 min, W 217 8-10 ft, th S 10 deg 37 min, E 609 5-10 ft to S line of sd NE¼ of sec 33, th N 89 deg 40 min, E 217 8-10 ft to place of beg, mag var on all courses 14 min east.						
Palmer Lake Inv. Co ... Pt NW NW¼	4	11	67			
Pt NE NE¼	5	11	67		10	
Beg at int of NE line of Clifton Hill St and NW line Rio Grande St, in town of East Palmer Lake, th along sd NE line Clifton Hill St to D & R G Ry Rt of W, th NWly alg sd Rt of W [illegible]						

LANDS, 1905.—Continued.

NAME OF OWNER AND Part of Section or Lot	Section	Township	Range	Acres	Valuation, Dollars	Amt of taxes and penalties, Dol.cts
Rio Grande St, th SWly alg Rio Grande St 350 ft to beg.						
Pt of NE NW¼	4	11	67		20	
Beg at int of SE line Rose St with NE line Arthur St, town of Palmer Lake, run NEly alg SE line Rose St about 100 ft, S about 187 ft to int with NE line Arthur St, th Nly alg NE line Arthur St 150 ft to beg.						
Pt NE NW¼	4	11	67		10	
Beg at int of SE line Charles St with NE line Bowers Ave, Palmer Lake, th NEly alg SE line Charles St 103.3 ft, th S 157 2-10 ft to int with NE line Bowers Ave, th NWly alg NE line Bowers Ave 156 15-100 ft to beg.						
Pt of SE NW¼	4	11	67		10	2.30
Beg at a pt 60 ft N of NE cor Blk 23, [illegible] Broadway St 191 2-10 ft to int with SE line Prospect Ave, th NEly alg sd SE line of Prospect Ave 227 64-100 ft, th to beg.						
Parsons, Fred A. ... Pt N½ SE SW¼	19	14	66		410	12.74
Beg at a pt 16 ft W of NW cor of Blk 7, Dorchester, th W 47 ft, S 210 ft, E 47 ft, N 210 ft to beg.						
Perkins, A. E. ... Pt SW SW¼	5	16	65	1	50	2.11
Beg at NW cor lot 16, blk 8, Fountain, run E 666 ft, S 50 ft, E 303 ft, N 116 ft, W 969 ft, S 66 ft to beg.						
Perkins, L. C. ... NW NE¼	1	16	67			
N½ NW¼	1	16	67	149 67-100	600	22.35
Pettingill, F. H. ... Pt NE SW¼	15	13	68	2 37-100	40	1.35
Beg at a pt S 57 deg 24 min, W 87.4 ft, from a pt on N side of sd NE SW¼ S 53 deg 25 min, E 1903 5-10 ft from ¼ cor bet secs 15 & 16, th S 57 deg 24 min, W 200 7-10 ft, th angle to left 76 deg 59 min, 165 21-100 ft, th to left 9 deg, 15 min, 239.26 ft, th to left 74 deg 10 min, 70 ft, th on a curve to left radius 200 54-100 ft through an angle of 23 deg 07 73-100 ft, th on a tangent 129 ft, th angle to left 81 deg 30 min 369 9-10 ft to beg.						
Phelps, Reese, Bell & Dorsey, Pt SW NW¼	12	14	68	11	80	2.40
N & S of Minnehaha except tracts sold to C. E. Sumner & D. C. McDowell.						
Phelps, C. J. ... Pt SW NW¼	12	14	68	20	100	3.05
Lying E of E line Minnehaha, extd N & S, except tract to Lila S. Bowen.						
Phillips, Mary L. ... N½ NE¼	2	11	64	82 [illegible]-100	100	
N½ NW¼	2	11	64	81 [illegible]-100	100	5.50
Phillips, Ivory ... SE¼	7	11	63	160	250	
SW¼	17	11	63	160	195	
NW NE¼	18	11	63	40	50	
NE NW¼	18	11	63	40	40	
Pt NW¼	20	11	63	91 82-100	100	18.70
Lying NWly of a line drawn from a pt on E & W center line of sd sec, which is 85 8-10 ft E of W line sd sec, to a pt on N & S center line 354 42-100 ft S of N line sd sec.						
Pierce, Andrew B. ... E½	1	13	63	320	200	17.35
Pike's Peak Fuel Co ... W½	7	13	66			
SE¼ less Ry	7	13	66	465	1,800	
W½ less Ry	17	13	66	315	1,250	
All ex Ry Rt of W & Ajax Co 40 a P V mine on NW¼	18	13	66	600	28,380	
W½ NE¼	13	13	67	80	100	
E½ NW¼	13	13	67			
NW NW¼	13	13	67	120	240	
N½ NE¼	14	13	67			
NE NW¼	14	13	67	120	240	714.60
Pope, A. S., Jr. ... N½ NW¼	23	13	67			
E½	23	13	67	400	500	
E½ NE¼	26	13	67	80	240	
SW SE¼	24	13	67			
N½ SE¼	24	13	67	120	480	
NE¼	24	13	67			
SW¼	24	13	67			
N½ NW¼	24	13	67	400	2,000	
NE NW¼	25	13	67			
S½ NW¼	25	13	67			
NW NE¼	25	13	67	160	410	242.16
Prichett, E. K. ... NE SE¼	20	13	64	40	40	
N½ SW¼	21	13	64			
SW SW¼	21	13	64	120	150	7.30
Pugell, L. ... NE¼	26	12	60	160	440	11.30
Pugh, Jacob W. ... S½ SE¼	12	12	61	80	80	
N½ NE¼	13	12	61	80	80	4.40
Purdy, Kate E. ... E½ SE¼	4	11	67	80	200	
S½ NW¼	3	11	67			
W½ SW¼	3	11	67			
NE SW¼	3	11	67			
W½ SE¼	3	11	67	280	500	22.50
Rapp, Fred ... SW¼	32	12	62	160	160	4.75
Reeve, Helen F. ... W½ NW¼	5	12	63	80	400	10.30
Reynolds, Z. C. ... SW¼	10	12	62			
SE SE¼	10	12	62	200	200	
SW SW¼	11	12	62	40	40	
W½ NW¼	14	12	62	80	80	
E½ NE¼	15	12	62			
SW NE¼	15	12	62			
NW SE¼	15	12	62	160	300	27.05
Rice, Myrtle L. ... Pt NE SW¼	25	14	67	1	450	8.25
Beg at a pt N 36 deg 45 min, E 482 5-10 ft from center of SW¼, 25-14-67, on N line of Chey Can road, N 63 deg 30 min, E 98 ft, N 447 4-10 ft to S line Chey Blvd, th S 82 deg 30 min, W 98 ft, S 1 deg, E 446 4-10 ft to beg.						
Ripley, A. M. ... S½ SW¼	12	13	64			
W½ SE¼	12	13	64	160	160 ½	3.50
Roberts, Hugh ... E½ SE¼	29	12	60	80	500	11.35
Roberts, Robert ... SE¼	9	12	61	160	500	13.80
Robinson, J. P., Jr. ... E½ SW¼	19	17	64			
Lots 3 & 4	19	17	64	149 64-100	650	21.15
Rogers, Heirs of Alfred ... E½ NE¼	28	17	65			
N½ SE¼	27	17	65	160	250	5.35
Rosemont Park Co ... SW NW¼	25	14	68			
W½ SW¼	25	14	68			
SE SW¼	25	14	68	160	200	
SE NW¼	25	14	68			
S½ NE¼	25	14	68			
NE SE¼	25	14	68	160	210	
Pt SW SE¼	25	14	68	28	40	
Beg at SW cor of SE¼, run E 1133 1-10 ft, th N 22 deg 47 min, W 800 2-10 ft, N 525 4-10 ft to N line S½ SE¼, th W 800 ft to W line, th S 1320 ft to beg.						
SW SE¼	30	14	67	40	60	
NW NE¼	31	14	67			
NE NW¼	31	14	67			
E½ NW¼ NW¼	31	14	67	100	160	19.10
Rowlands, D. M. ... NE SW¼	20	13	65			
NW SE¼	20	13	65			
E½ SE¼	20	13	65	160	170	
W½ NW¼	20	13	65			
W½ SW¼	29	13	65	160	1,050	
E½	19	13	65	320	330 ½	17.65
Rustic Home Inv. Co ... SE¼	14	14	67	160	1,000	
Pt SW SE¼	11	14	67	abt 3 35-100	300	33.00
Lying S & W of Ftn Creek & R Home No 2, ex Rt of W of C M Ry & small tract sold to Telluride Reduction Co.						
Salladay, L. E. ... Lot 3	31	13	64			
Lot 4	31	13	64			
E½ SW¼	31	13	64	170 93-100	270	10.35
Satler, Geo ... SW¼	22	12	60	160	180	5.30
Sayles, Pardon ... NW¼	25	11	63			
W½ SW¼	25	11	63			
N½ NE¼	25	11	63	320	320	
SE¼	25	11	63	160	160	
N½ NE¼	26	11	63	80	80	
SW NW¼	21	11	63			
W½ SW¼	21	11	63			
SE SW¼ less Ry	21	11	63	160	700	
NW¼	23	11	63	160	160	
NE¼	23	11	63	160	160	40.10
Schlesinger Bros ... SW NW NW¼	12	14	67	10		
W½ SE NW NW¼	12	14	67	5	2,000	57.75
Schmitt, Wm ... NE¼	33	13	62	160	180	5.05
Seivert, Mary E. ... E½ NE¼	7	13	61			
E½ SE¼	7	13	61	160	160 ½	2.50
Senniff, A. W. ... S½ NE¼	6	13	62			
S½ NW¼	6	13	62	160	200	
NW NW¼	6	13	62			
N½ SE¼	6	13	62			
NE SW¼	6	13	62	160	160 ½	7.70
Setzer, Wm ... NE¼	27	12	62	160	160	4.50
Shemwell, Mary P. ... SE NW¼	22	12	64			
E½ SW¼	22	12	64			
SW SE¼ less R R	22	12	64	160	200	
W½ NW¼	34	12	64			
NW SW¼	34	12	64			
E½ SW¼	34	12	64	200	250	
SW SW¼	35	12	64			
E½ SW¼	36	12	64			
SW SE¼	35	12	64	160	1,080	
SW NE¼	3	13	64			
W½	3	13	64			
W½ SE¼	3	13	64	440	560	
E½ NE¼	4	13	64	80	90	
W½ NE¼	10	13	64			
E½ NW¼	10	13	64			
NW NW¼	10	13	64	200	300 ½	25.40
[illegible] F. R., Jr ... SE SW¼	2	11	67	40	70	
E½ NW¼	10	11	67			
NE¼	10	11	67	240	1,120	26.20
Sherwin, Kate B. ...						
NE NW¼ less 15 a on S side	5	11	67	25	910	20.65
Simmons, Jas. M. ... NE¼	28	14	63	160	280	7.15
Simshauser, Wm ... SE¼	17	13	62	160		
NE¼	17	13	62	160	180	14.70
Sisser, Richard ... NW SW¼	18	13	63	40 33-100	40	
NE SE¼	12	13	64	40	60	2.85
Skinner, Bros. & Saulsbury, Geo. E. ...						
½ int SE SW¼	23	15	65	80	90	
½ int S½ SE¼	23	15	65	80	100	4.50
Slocum, H. L. ... E½ NW¼	9	14	63			
W½ NE¼	9	14	63	160	540 ½	6.10
Smith Bros ... W½ NW¼	17	12	63			
NE NW¼	17	12	63	120	300	
NE¼	8	12	63			
SE¼	8	12	62	320	330	17.35
Smith, J. H. ... All	15	17	65	640	5,430	
N½	22	17	65			
SW¼	22	17	65			
SW SE¼	22	17	65	520	520	
All	19	17	65	640	640	
All	20	17	65	640	640	
All	21	17	65	640	640	
N½ NW¼	29	17	65			
S½ NW¼	29	17	65	240	300	
NW NE¼	28	17	65	120	130	
S½	4	17	65			
S½ NE¼	5	17	65			
SE NW¼	5	17	65	440	440	
All	17	17	65	640	640	
All	18	17	65	640	640	
SW¼	30	17	65	160	160	
[illegible]				160	[illegible]	

NewspaperARCHIVE®

LANDS, 1905.—Continued.

NAME OF OWNER AND Part of Section or Lot	Section	Township	Range	Acres	Valuation Dollars	Amt. of taxes and penalties. Dol.cts
Smith, J. L. ... S½	7	17	65	320	320	
W½ W½	11	17	65	160	160	
SW NW¼	9	17	65			
W½ SE¼	9	17	65			
SW¼	9	17	65	280	280	
SE¼ ex 10 1-3 a in NE cor sold to Wilson	10	17	65	150	150	
N½	11	17	65	320	320	
SE NW¼	9	17	65	40	40	233.65
Smith, L. E½ SE¼ less 6 a to A T & S F Ry	10	11	67	75	100	2.50
Snider, H. W. ... N½ NE¼	32	13	67	80	120	
S½ SE¼	20	13	67	80	120	
NE SE¼	29	13	67	40	60	
S½ NE¼	27	13	67	80	100	
SW NW¼	28	13	67	40	70	17.35
Snyder, Wm. ... NE¼	20	11	62	160	470	19.15
Straub, Geo. J. ... SE¼	31	12	61	160	160	4.50
Strong, Mrs. Lucy ... E½	8	14	64	320	650	12.95
Sullivan, Mrs. Ida M. ... W 100 ft of NW SW NE SW¼	12	14	67		200	6.60
[illegible]	[illegible]	12	61	[illegible]		
NE SE¼	25	12	61	40	40	
S½ SE¼	25	12	61	80	80	5.25
Taylor, E. H. ... Pt SE NW¼	20	14	66		420	11.55
Beg on S line of Chey. Canon road at a pt 125 ft W of N & S center line of sd sec, th W on sd S line 150 ft, th S para to sd center line 150 ft, th E para to sd S line of road 150 ft, th N 150 ft to beg.						
Terry, C. ... NW SE¼	13	17	67			
W½ NE¼	13	17	67			
E½ NW¼	13	17	67	200	220	5.45
Thomas, L. L. ... E½ NE¼	18	12	61	80	100	
N½ NW¼	20	13	63	80	150	5.40
Thomas, Thos. E. ... Pt SW NW¼	20	11	66		1,150	27.85
Beg at a pt 419 ft E of ¼ sec cor on W side, th N 3 deg, W 691 5-10 ft, th N 57 deg, E 227 ft, N 45 deg 45 min, E 42 ft, S 63 deg, E 833 ft to S bdry line sd NW¼, 20-11-66, th W along S bdry line 228 ft to beg.						
Thompson, Jas. H. ... S½ NE¼	25	11	63			
N½ SE¼	25	11	63	160	200	6.65
Thompson, Jos. M. ... SE¼	22	11	60	160	190	5.75
Tipton, Jno. W. ... W½ NE¼	5	11	61	82 23-100	170	
NW¼	5	11	64	168 14-100	670	
NE¼	6	11	61	164 92-100	240	
E½ NW¼	6	11	61	81 32-100	150 ½	10.80
Titus, Augustus ... SE SW¼	13	13	61	40	40	
S½ SE¼	13	13	61	80	80	
NE SE¼	13	13	61	40	40	5.70
Titus, A. C. & Newton, Edw. ... W½ NE¼ S of D & R G and N of Co road.	9	11	67	20	90	2.25
Towles, Jno. H. ... NW NE¼	25	12	67			
N½ NW¼	25	12	67			
S½ NW¼	25	12	67	160	210	5.50
Tredwell, Wm. H. Pt NW SE ¼ SW NE¼	3	11	67		80	2.55
Beg at a pt in Nly dir & 230 ft from NE cor lot 3, blk H, in O, L & Q Add to Grand View, sd pt being on Ely line lot 7, if sd line were extd, th in Nly dir on what would be E line lot 3, if extd, & at rt angles with Nly line 150 ft, th at rt angles, E & para to Nly line sd blk H, 200 ft, th at rt angles, S 150 ft, th at rt angles, 200 ft to beg, making tract 150 by 200 feet.						
Tucker, W. H. ... W½ of NE¼	32	17	63			
NW SE¼	32	17	63			
NE SW¼	32	17	63	160	1,050	22.50
Tyler, Chas. E. & Co. ... S½ SE¼ lying E of D & R G	36	13	67	67	1,000	22.25
Ute Pass Imp. Co. ... SW SW¼	3	13	68	40	60	
SW¼ less tracts to Giddings, Bent, Lennox, Ferris and Pettingell	15	13	68	142 2-10	550	
S½ NW¼	15	13	68			
W½ SE¼	15	13	68	80		
SW NE¼ less 8 35-100 a	15	13	68	32	260	
N½	16	13	68			
NE SW¼	16	13	68	320	3,540	
N½ SE¼	16	13	68			
SE SE¼	16	13	68	120	180	
NE¼	22	13	68	160	200	
E½ NW¼	22	13	68			
NW NW¼	22	13	68	120	100	216.50
Ute Smelting Co.	10-11	14	67	7	280	8.20
Beg at ¼ sec cor bet 10 & 11-14-67, run N no deg 20 min, E (var 14 deg 0 min) 487 ft to stake No 12 on N side C M Ry Rt of W, N 40 deg 15 min, W on N line of sd Rt of W, 615 ft to beg, N 23 deg 30 min, E 840 ft to S side of D & R G Rt of W, N 52 deg 10 min, W alg S side sd Rt of W 950 ft to a stake, N 37 deg 40 min, E 25 ft to a stake, N 52 deg 10 min, W alg S side of Rt of W 458 ft to W line of E½ NE¼ 10-14-67, S 101 ft to N side C M Rt of W, S 40 deg 15 min, E alg N side of sd Rt of W 1400 ft to beg.						
Van Triple, Heirs of John B. ... SE¼	30	13	62	160	160	4.25
Volosin, John ... NE¼	8	11	62	160	160	
SW¼	9	11	62	160	160	7.35
Wade, Chas. E. ... NE¼	5	12	62	160	370	11.00
Wade, H. B. ... W½	5	12	62	320	320	
SE NE¼	6	12	62			
E½ SE¼	6	12	62			
SW SE¼	6	12	62			
S½ SW¼	6	12	62	210	400	
NE NE¼	7	12	62	40	40	
NW¼	8	12	62	160	160	27.60
Wade, Joel H. ... Pt N½ NE NW¼	10	13	67	8 6-10	200	4.20
S 200 ft of above tract east of creek.						
Watkins, Mrs. M. E. ... SW¼	23	11	60	160	160	4.70
Weeks, Chas. ... NW SE¼	22	11	64			
E½ SE¼	22	11	64	120	170	
NE NE¼	27	11	64	40	50	7.50
Weinlich, J. H. ... SW¼	1	12	61	160	810	
SE¼	2	12	61	160	160	23.90
Wellington, W. L. M. ... Pt of	15	13	68	8	950	20.90
Beg at a pt on E & W center line of 15-13-68, 2330 ft E of ¼ cor on W side sd sec, th alg center line of road N 53 deg 45 min, 225 ft, th N 39 deg 45 min, E 450 ft, th N 59 deg, E 285 ft, th E 550 ft, th S 49 deg 30 min, W to E & W center line sd sec, th W alg sd center line to beg.						
Werkhausen, Anna M. ... SE¼ less R R	28	12	64	160	160	
NE¼ less R R	33	12	64	160	160 ½	4.50
Whisnand, John ... S 1070 ft of SE SW¼	28	11	61	32	460	
W½ NW¼	33	11	61	80	80	
W½ SW¼	33	11	61	80	80	
E½ NW¼	33	11	61			
W½ NE¼	33	11	61	160	160	21.85
Whitmore, Mary E. S. ... S½ SE¼	20	11	64			
S ½ of NE SE¼	20	11	64	25	110	4.10
Whitmore, Walter ... SE NE¼	2	11	64	40		
SE NE¼	15	11	64			
N½ NE SE¼	29	11	61	65	1,450	36.50
Wiley, K. B. ... Pt NW SW¼	11	14	67		50	1.80
Lying bet old mill property & C M Ry Rt of W & E of blk 1001, Colo City.						
Williams, James ... W½ NE¼	7	16	64			
NW SE¼	7	16	64			
NE SW¼	7	16	64	160		
S½ NE¼	6	16	64			
SE NW¼	6	16	64	120		
NE NE¼	6	16	64	42 66-100		
NW¼	18	16	64	160	2,210	64.05
Wilson, John and Orestes ... NE¼	16	16	65	160	830	
SW¼	16	16	65	160	1,490	65.20
Wister, G. W. ... Pt NW SW¼	11	14	67	2		
Beg 6 35-100 chs S of NE cor NW SW¼, running S 37 deg 43 min, W 3 20-100 chs, N 52 deg 17 min, W 4 19-100 chs, S 71 deg 24 min, W 3 chs, S 59 deg 4 min, E 8 75-100 chs, N 4 60-100 chs to beg, less 50 ft sold to C M Ry, pt deeded to C City and triangular tract sold to Root.						
All NE SW¼	11	14	67	abt 7	1,000	40.50
Lying S of Colo City & N of C M Rt of W, except tracts assessed to Wister & Tilton, about						
Wister, Harry H. & Mary V. ... as fols:	11	14	67		400 ½	6.80
That pt NE SW¼ 11-14-67, as fols: Beg at a pt on S side Grant Ave, Colo City, where 3rd St in sd city, if extd, would cross sd Grant Ave, th Sly alg W side of 3rd st extd 120 ft, th Wly para to sd Grant Ave 60 ft, th Nly para to W line of sd 3rd St extd 120 ft to sd Grant Ave, th alg S line of sd Grant Ave 60 ft to place of beg.						
Wolf, Charles ... SE¼	22	11	62	160	200	5.55
Wolverton, Sadie J. ... SE SW¼	7	16	65			
S½ NE SW¼	7	16	65			
Also abt 27 a of SW SW¼	7	16	65	77	210	21.55
Wood, George ... NE¼	34	11	60	160	270	9.80
Wooley, Henry J. ... SE NE¼	8	13	65			
E½ SE¼	8	13	65	120	120	8.90
Wright, D. E. ... NE NW¼	7	16	65	40	1,660	
W 10 rds SE NW¼	7	16	65	10	10	65.80
Yates & McClain ... W½ W½	17	13	65	160	240	4.90
Yates & McClain ... NW NW¼	19	13	65	40	50	1.40
Yates & McClain ... All ex 130	18	14	67	677	1,000	18.85
Yenkle, Wilson G. ... E½ NE¼	27	16	66			
E½ SE¼	27	16	66	160	200	8.85
Yetter, Alice L. ... NW¼	3	12	63	160	210	5.15
Young, Kate ... NE NW¼	11	14	65	40	120	
SE NW¼	11	14	66	40	60	
NE SW¼	11	14	66			
S½ NW SE¼	31	14	67		80	
SW NE¼	31	14	67			
SW NW¼	31	14	67	77.84	120	
SE NW¼	31	14	67			
NW SW¼	31	14	67	79.83	120	
NE SW¼	14	14	65	40	80	15.00
Daniels, Elnora C. ... E 6½ a of S½ S½ NW NW¼	26	14	67	6½	40	1.20
Midland & Pike's Peak T R Co. ... Pt NE NW¼	27	13	68	1	40	1.00
As des in bk 302, page 327.						

MINING CLAIMS, 1905.

NAME OF OWNER AND Part of Section or Lot	Section	Township	Range	Acres	Valuation Dollars	Amt. of taxes and penalties. Dol.cts
Bachtel, Wm. L. Henry Watson et al ... Caddick in S½	1	14	68			
Rock Creek lode in N½	12	14	68	17.573	180	5.35
Chase, Mary J. ... Denver, Fairview, Jenny Lind, Manitou, Maybell, survey No 7?49				41.11	500	11.75
Cheyenne Mining Co. ... Dome, Survey No. 5861				10.5??	100	2.25
Condon, John et al ... Neal's Chattee No 1... [illegible]				9.421	100	2.25
Mobil, Barbara ... [illegible]				10	100	1.80

MINING CLAIMS, 1905.—Continued.

NAME OF OWNER AND Part of Section or Lot	Section	Township	Range	Acres	Valuation Dollars	Amt. of taxes and penalties. Dol.cts
Linley M. & M. & L. Co. ... Deer Lick Prospect & Black Diamond lode in SE¼ Survey No. 11772, A & B	19	14	67	25.74	200	
Black Diamond mill site in NE¼ Survey No 11772, A & B	30	16	67	3.412	[illegible]	
Pink Eye lode, SE¼ and NE¼, Survey No 11271 A	19 / 30	16	67	10.33	100	
Pink Eye mill site, Survey No. 11271B				4.321	50	5.25
Moore, Jas. R. ... "Hattie May" in SW¼ Survey No 12709	25	13	67	8.04	100	2.25
Pike's Peak B F M & M Co—Rocky Mtn. Morn Glory, Deer, Stillwaukee, Survey No 11904	25	11	67	15 5-10	150	5.15
Smith, S. Ben ... Annie E, Minnie Louise lodes, Survey No 12?53				20.66	250	4.70
Stoner, A. ... Sampson in NW¼ Survey No. 12???	6	14	68	10.33	150	2.95

COLORADO SPRINGS, 1905.

NAME OF OWNER AND LOT NO.	Block No.	City or Town	Addition or Subdivision	Valuation	Amt. of taxes and penalties. Dol.cts
Adams, Alex ... S½ of 16	227	C S	Stewart's		
Adamson, W. E. ... 20	2	C S	Hillside		
Adkins, Amanda B. ... W 30 ft of 21	7	C S	Young's		
Allen, Est Harriet ... 13	43	C S	West		
Allison, Orpha J. ... N 40 ft of 2	9	C S	South End		
American Bond & Inv. Co. ... 11	A	C S	La Vergne		
American Bond & Inv. Co. ... 24	6	C S	Wash Hts		
25	6	C S	Wash Hts		
26	6	C S	Wash Hts		
27	6	C S	Wash Hts		
28	6	C S	Wash Hts		
29	6	C S	Wash Hts	140	4.40
American Bond & Inv. Co. ... 15	9	C S	Rock Island		
Anderson, Geo. N. ... 6	9	C S	Corona		
Anderson, Lodema J. ... 6	101	C S			
Anderson, Minnie B. ... N 75 ft of W 40 ft of 25	238	C S			
Andrew, Mrs. Mary ... 21	3	C S	Pike's Peak		
Argust Bros. ... 13	7	C S	Spruce		
S 3 5-10 ft of 2 & N 22 4-10 ft of 3	1	C S	Cahn's		
29	2	C S	Kent's Resub		
Arnill, J. E. B. ... 14	215	C S	Tenny's		
15	215	C S	Tenny's		
16	215	C S	Tenny's		
Atchison, Pauline R. ... Pt of 1 & 2	52				
Beg at NW cor lot No 1, run S 92 ft, W 25 ft, N 92 ft, E 25 ft to beg.		C S			
Atkinson, Lynn S. ... 17	20	C S	Grand View		
18	20	C S	Grand View		
19	20	C S	Grand View		
20	20	C S	Grand View		
21	20	C S	Grand View		
22	20	C S	Grand View		
23	20	C S	Grand View		
24	20	C S	Grand View		
Atkinson, L. W. ... 9	1	C S	Cunningham's		
Bach, E. S. Agt ... 1	257	C S			
Balcom, Mrs. H. A. ... S 47... of ... of 1	12	C S	Parrish		
S 47½ ft of N 95 ft of W 40 ft of 2	12	C S	Parrish		
Ballou, Mrs. Helen L. ... N½ of 5	F	C S	Wood Ave		
Banks, W. C.	9	C S	Hillside		
Barnes, Sylvester ... E 27½ ft of 4 & 5	3	C S	Cahn's 2nd		
Barnes, W. R. ... 1	2	C S	Roswell City		
2	2	C S	Roswell City		
Barnes, W. R. ... 18					
19		C S	Roswell City		
1	3	C S	Pike's Peak		
2	3	C S	Pike's Peak		
Bartell, W. H. ... 13	12	C S	Cunningham's		
Bartlett, Dr. Wm. L. ... 25	517	C S	North End		
26	517	C S	North End		
Barton, Vina ... Pt NW SW¼	6	14	66		
Beg at SE cor of S½ SE NW SW¼, run Nly 40 ft, Wly 161 ft, Sly 40 ft, Ely 161 ft to beg.					
Battle, A. C. ... 13	3	C S	Hillside		
S 88 ft of E 68 ft of 9 and 10	105	C S			
Beardy, Virginia ... 16	5	C S	Eldr Hts		
Beck, Mrs. Lizzie ... 11	D	C S	La Vergne		
Bell, Helen ... 21	C	C S	La Vergne		
Bemis, Mrs. A. H. ... 22		C S	Longview		
Bennett, H. L. ... 14	23	C S	Parrish		
Benton, Byron ... N½ of 6	4	C S	Sherman's		
Berger, H. ... 1	53	C S	West		
Bertelette, L. ... 16	49	C S	La Vergne		
Bible, Elizabeth ... 1	2	C S	Loomis		
Bierbauer, Emily V. ... 1	7	C S	Hastings 4th		
Bush, Mrs. E. E. ... 8	92	C S	West		
Bishop, H. L. ... S 100 ft of 51 & 52	212	C S	W & W Sub		
Bixby, Edith L. ... S 50 ft of N 100 ft of blk	221	C S			
Blackshire, W. G. ... 11	1	C S	Ensign's		
Blair, J. D. ... 9	4	C S	Lowell's		
Boatright, W. L. ... 26	42	C S	Grand View		
27	42	C S	Grand View		
28	42	C S	Grand View		
29	42	C S	Grand View		
30	42	C S	Grand View		
31	42	C S	Grand View		
32	42	C S	Grand View		
Booth, J. R. ... 17	11	C S	Parrish		
Booz, Joseph ... 1	1				
2	1	C S	Shull's No 2		
Bourne Gro. Co. ... 13	218	C S	W & P		
Boyle, J. E. ... 1	2	C S	Rock Island		
2	2	C S	Rock Island		
5	6	C S	Cahn's		
6	6	C S	Cahn's		
7	6	C S	Cahn's		
8	6	C S	Cahn's		
Boynton, J. F. ... N 100 ft of 12		C S	Longview		
Bradshaw, Richard W. ... 23		C S	Wash Hts		
Bradshaw, R. W. ... 9	5	C S	Wash Hts		
49	3	C S	Fort Worth		
W 40 ft of 1-2-3	8	C S			
Brant, Mrs. Gertrude W. ... 12	267	C S			
16	267	C S			
Brinley, Mrs. H. C. ... 5	9	C S	Corona		
Brown, Clara P. ... W 40 ft of E 135 ft 15 & 16	6	C S	Verona Hts		
Brown, Mrs. Roxie ... E 50 ft of 7 & N 8 ex N 10 ft of 8	G	C S	Edward's		
Brown, Thomas J. ... N 230 ft of 33		C S	Haynes		
Bryan, Hattie L. ... N 125 ft & E 16 ft of S 65 ft of 2	2	C S	Eldr Hts No 1		
Bucker, Wilemina ... 9	1	C S	Roby's		
Bumstead, Daisy M. ... 7		C S	Harrison's Resub		
Bunnell, E. F. ... 22	4	C S	Lake Park		
23	4	C S	Lake Park		
Buckley, R. R. ... 8		C S	Myers & Greenberg's		
Burke, Chas. ... S 55 ft of 15		C S	Del Norte		
1	1	C S	Ebrite Place		
Burns, Catherine M. N 75 ft of 47 & 48	212	C S	W & W		
Burns, James H. ... 15	4	C S	Day's		
Burt, John ... 4		C S	Newsome's		
Bush, Lillian ... 12	2	C S	Roswell City		
Butcher, R. V. ... 11	9	C S	Corona		
Butner, T. M. ... 20		C S	Johnson's Sub		
Cadle, T. M. ... 12	2	C S	Hastings 2nd		
Cahn, Isaac ... S 100 ft of W 12½ ft of 21 & S 100 ft of 25 & 26	5	C S	P P No 1		
Cahn, Isaac ... 5	6	C S	Parrish		
Cahn, Lazard ... Pt of NE SW SE¼	5	14	66		
Beg at a pt on S line of Caramillo St extd, 250 ft E of E line of Weber St, run S para with E line of Weber St 103 8-10 ft, W alg N line of Thomas Add 37 8-10 ft, N 106 8-10 ft, E 37 8-10 ft to beg.					
Pt NW SE SE¼	6	14	66		
Beg at a pt 201 ft E of SW cor lot 1, blk N, Edward's Add, run N to D & S F Rt of W, th SEly alg sd Rt of W to a pt 50 ft N of S line of Caramillo St, th W 26 5-10 ft to beg.					
6	3	C S	Adams & McDonald's		
8	8	C S	Cahn's		
24	1	C S	Cahn's 2nd		
9	2	C S	Cahn's		
10	2	C S	Cahn's		
12		C S	Cahn's		
8	4	C S	Sherman's		
19	4	C S	Sherman's		
22	4	C S	Sherman's		
E 40 ft of W 80 ft of 10 & 11	4	C S	Sherman's		
2 to 5	A	C S	Robbins		
6 to 10	1	C S	Cahn's 2nd		
16-17 [illegible]	1	C S	Cahn's 2nd		
[illegible]	1	C S	Cahn's 2nd		
N 15 ft of 5, 4 & S 11½ ft 3	1	C S	Cahn's 2nd		
E 37½ ft of W 75 ft of 1 & 2	2	C S	Cahn's 2nd		
1-2-3 & 9	2	C S	Cahn's 2nd		
W 10 ft of 6	3	C S	Cahn's 2nd		
1-2-16	3	C S	Cahn's		
E 46 ft of 7-8-9	3	C S	Cahn's		
1-2-3 & 9 to 17	5	C S	Cahn's		
1-1-3-12-15-16	6	C S	Cahn's		
9 & 10 ex E 45 ft & W 25 ft	6	C S	Cahn's		
Cahn, Lazard ... 1-6-14	1	C S	Cahn's		
7-8-9 & E½ 3	3	C S	Cahn's		
23	1	C S	Spruce		
N 10 ft 15 all of 16 & 25 ft of 17	3	C S	Sherman's		
7 & 8 25 ft of 6	4	C S	Sherman's		
N 40 ft of 9	4	C S	Sherman's		
13	1	C S	Prospect Hts		
1-2	301	C S	Waycott's		
N 36 ft of S 100 ft of 1	4	C S			
Cahn, Lazard ... 5	1	C S	Cahn's		
6	1	C S	Cahn's		
W 10 ft of N 120 ft of 8	1	C S	Cahn's		
Caldwell, Mrs. L. Y. ... 12	31	C S	West		
Campbell, J. G. ... 4	1	C S	Older's		
Carter, L. M. ... S 44 ft of N 88 ft	8	C S	Spruce		
S 44 ft of N 88 ft of 7		C S	Resub of 13 to 18 Mesa Road		
Case, E. W. ... N 37½ ft of 4	314	C S	No 2		
17	41	C S	West		
W 25 ft of 18	41	C S	West		
Chase, Mary L. ... 7	43	C S			
Chase, Mary L. ... 21	13	C S	Roswell City		
Chase, Mary L. ... [illegible]	21	C S	Roswell City		
Chase, Mary L. ... 20	21	C S	Roswell City		
Chase, M. Thomas ... 3	12	C S	Roswell City		
24	4				
27	4	C S	Roswell City		
Christy, Sarah M. ... 13	3	C S	[illegible]		
Clark, Est M. R. ... 2		C S	[illegible]		
[illegible] 3		C S	[illegible]		

COLORADO SPRINGS, 1905.—Continued.

NAME OF OWNER AND LOT NO.	Block No.	City or Town	Addition or Subdivision	Valuation	Amt. of taxes and penalties. Dol.cts
Clark, W. W. ... E 160 ft of 6	255	C S	H & S	810	32.60
Clark, W. W. ... S 20 ft of 8	1	C S	Cahn's	750 ½	15.10
Also triangular piece of land in SE cor lot 9 of block 1, Cahn's. Beg at a pt on E line Limite St, 102 12-100 ft N of int of N line Colo Ave and sd E line Limite St, th N along E line Limite St 72 7-100 ft, th angle right 121 deg 51 min 110 3-10 ft, th angle right from sd E course 90 deg 18 ft, th angle right from last course 58 deg 45 min 80 3-10 ft to beg, ex triangular tract at NW cor lot 1, block 1, Cahn's Add, sold to Lazard Cahn Oct. 2, 1905.					
Clay, M. ... 2	11	C S	Roswell City		
3	11	C S	Roswell City		
4	11	C S	Roswell City		
[illegible]			Roswell City		
[illegible]	11	C S	Roswell City	150	
[illegible]	231	C S	N End No 2	120 ½	17.80
Clear, John N. ... 31	255	C S	West	280	12.60
Clow, Benj. ... E of 7	238	C S	N End No 2	150	8.85
Cohn, Wm. E. ... 12		C S	Hillside	160	7.90
Coleman, H. C. ... 7	1	C S	Goshen's	400	17.50
Collins, Mrs. D. M. ... W 33 ft of 15 ... 15 & 16	105				
W 45 ft of 4	105	C S	Sweet's	1,340	
[illegible]		C S	Rock Island		63.10
[illegible]		C S	W & P	140	6.25
Collins, G. E. ... [illegible]		C S		450	18.25
Cone, Mrs. R. ... S ... of 8	225	C S			
Cone, S. R. ... 21		C S	Wash Hts		
[illegible]		C S	Wash Hts	140	6.90
[illegible]		C S	No [illegible]	120 ½	2.55
Contigue, Jas. ... Pt of	233	C S			
Beg at pt on N line of sd blk 24 ft E of NW cor [illegible] ... belt on the ... bank of Shook's Run, th ... to beg.					
Cooper, J. G. ... 19	221	C S	Bristol's	600	27.30
Corey, E. G. ... [illegible]		C S	West		
[illegible]	41	C S	West	2,060	83.60
Coray, Minnie ... 4		C S	McClure's	290	12.80
Corrin, J. E. ... W 25 8-10 ft of 9		C S	Cahn's 2nd	610 ½	12.25
[illegible], Mrs. ...		C S	Ensign's No 2	1,200 ½	37.85
Cort, Mary S. ... 6	21	C S	West	200	22.20
Cowan, Geo. W. ... [illegible]		C S	La Vergne		
W 29 ft of 9	C	C S	La Vergne	300 ½	17.70
Cowan, Mrs. Hester N. ... 36	10	C S	West No 1	250 ½	18.40
Cox, Charles N. ... 11		C S	Day's		
[illegible]		C S	Day's		
[illegible]		C S	Day's		
[illegible]		C S	Day's	410	
[illegible]		C S	Day's		
[illegible]		C S	Day's	170	
[illegible]		C S	Day's	50	
[illegible]		C S	Day's		
[illegible]		C S	Day's	160	
[illegible]		C S	Day's		
[illegible]		C S	Day's		
[illegible]		C S	Day's		
[illegible]		C S	Day's	370	
[illegible]		C S	Day's		
[illegible]		C S	Day's		
[illegible]		C S	Day's		
[illegible]		C S	Day's		
[illegible]		C S	Day's		
[illegible]		C S	Day's	500	
[illegible]		C S	Day's	210	
[illegible]		C S	Day's		
[illegible]		C S	Day's		
[illegible]		C S	Day's	200	81.35
Cragin, Francis W. ...		C S	D Russ Wood		
[illegible]		C S	D Russ Wood	3,100	125.60
Curtis, J. E. ... N 50 ft of S ... of W 100 ft of	255	C S		260	10.75
Curtis, M. F. ... E 70 ft of 17 & 18	78	C S		2,300	
1	1	C S	Cahn's 2nd	210 ½	40.50
Dabbs, Alfred J. ... 5	121	C S		810	31.85
Daegling, Albert ... 2	C	C S	Highland	340	13.85
Dashwood, R. E. ... 15	218	C S	W & P		
S of 20	218	C S	W & P	2,700	118.80
Davis, F. L. ... 6	2	C S	Day's	1,280	51.75
Davison, Tillie ... 6	A	C S	La Vergne	520	23.10
Days, Alexander ... 10	12	C S	Corona	520	22.90
DeCoursey, Mrs. Mary A. ... 14	275	C S		1,500	62.00
15	275				
16	275				
[illegible] ... N ... of 19 & 11	3	C S	Pike's Peak	100	7.50
DeLaVergne, E. M. ... 28	32	C S		1,600	149.15
S of 29	32				
Delpeck, Julia and George ... 12		C S	West Bluffs	450 ½	9.55
DeMasters, H. B. & E. W.					
W 50 ft of 8	101	C S		5,600	81.50
W 50 ft of S½ of 7	104				
Denman, John ... 17	215	C S		1,740	71.10
15	215				
Dennis, Mrs. M. L. ... 7	2	C S	Mesa Road		
[illegible]	2	C S	Mesa Road	770	31.20
DeTolliver, Irene ... 14	42	C S	Parrish	820	60.00
DeVore, Nellie ... 6	221	C S	No 3	150	6.20
Dibble, Lyda E. ... 9	84	C S	West	580 ½	10.40
Dichter, P. ... Pt of	215	C S		270	11.20
Beg on W line at pt 130 ft N of SW¼ cor sd blk, run N 50 ft ... [illegible] ... to beg.					
Dick, E. H. ... S 48 ft of 1 & 2	2	C S	Walnut	800	34.10
Dick, W. N. ... 11		C S		600 ½	12.45
E 34 6-10 ft of W 92 2-10 ft of 10	212				
Dickerman, Anna J. ... 6	1	C S	No 1	5,000	
13	1	C S	D Russ Wood		
14	1	C S	D Russ Wood		
15	1	C S	D Russ Wood		
18	1	C S	D Russ Wood	2,820	
W 100 ft of N 50 ft of S 100 ft 8	228	C S	No 1	2,050 ½	214.15
Dinwiddie, C. F. ... 12	255	C S		250	11.40
Donald, Sarah A. ... 2	1	C S	Prospect Hts	180	7.35
Downer, E. P. ... 5	12	C S	Corona	480	20.45
Downer, Mrs. Mary J. ... 24	267	C S		1,000	40.15
Dozier, Martha A. ... E 30 1-3 ft of 23	211	C S		1,100 ½	21.70
Dozier, Martha A. ... [illegible]	242	C S		1,730	70.65
Draper, Est Sarah W. ... [illegible]	2	C S	Boulder Hts	4,430	
22 & 24	2	C S	Boulder Hts		
[illegible]	241	C S		2,360	272.65
Duff, P. D. ... 21	1	C S	Mesa Road		
[illegible]	1	C S	Mesa Road	440	19.05
Duff, Wm. ... 5		C S	Morningside	800	
11		C S	Morningside	200 ½	20.50
Dugan, Wm. ... Pt NE¼	21	14	67	600	
Beg at pt on S line of Mill St, Colo Sprgs, with E line sd NE¼, th W along S line sd st to center Fountain creek, th Sly alg sd creek to int of E line sd NE¼, th N to beg.					
17	2	C S	Wash Hts		
18	2	C S	Wash Hts		
19	2	C S	Wash Hts		
20	2	C S	Wash Hts	450 ½	22.85
Duncan, Louis ... W ... ft of 3		C S	Capitol Hill	260	11.65
Duncan, Steven M. ... E 12½ ft of 2	215	C S		2,810 ½	55.55
Duncan, W. H. ... S 50 ft of N ... ft of E 150 ft	230	C S	No 1	600	25.30
Dunnington, O. B. ... 11	D	C S	La Vergne	420	18.65
Dupes, Wm. ... 21		C S	East Lake	420	17.50
Durfee, Mrs. Frances E. ... W 92 ft of E ... ft of S 190 ft	230	C S	No 1	1,100	48.90
Dyer, Eva M. ... Beg at a pt 80 ft N of SW cor	219	C S	No 1	1,600	61.70
th N 50 ft, E 192 ft, S 50 ft, W 192 ft to place of beg.					
Easley, O. H. ... 10	2	C S	Hillside	150 ½	3.75
Ebrite, L. C. ... Allex lot 11	2	C S	Ebrite Place	510	
1	3	C S	Ebrite Place		
2	3	C S	Ebrite Place		
3	5	C S	Ebrite Place		
4	5	C S	Ebrite Place		
5	5	C S	Ebrite Place		
6	5	C S	Ebrite Place		
7	5	C S	Ebrite Place		
8	5	C S	Ebrite Place	220	
12 to 22	5	C S	Ebrite Place	510	
10	5	C S	West	810 ½	41.85
Edmondson, Gilbert M. ... [illegible]		C S	West	580	35.45
Edwards, Fred A. ... [illegible]		C S	West	580 ½	11.15
Edwards, Grace G. ... N of alley	78	C S	West	300 ½	23.70
Esty, M. A. ... 16	121	C S		1,450	30.45
Eldridge, Emma ... Pt of 1 & 2	98	C S		1,000	
Beg 30 ft E of NW cor lot 1, th S 140 ft, E 30 ft, N 140 ft, W ... ft to beg.					
9	21	C S			
10	21	C S			
11	21	C S		5,090	
12	21	C S		2,600	
11	122	C S		2,750	
9	212				
10	212	C S		1,310	452.50
Ellis, Anna ... 5	6	C S	Hillside	360	15.75
Ellis, E. C. ... 29	E	C S	Highland	100	
Lot 3, blk 6, & that pt of 10, Cap Hill, to complete lots 4 & 4, blk 6,		C S	Pike's Peak	300	
Pike's Peak ... to alley	6	C S	Pike's Peak	300	21.95
El Paso National Bank ... E 150 ft of N 90 ft	31	C S	Del Norte	70	3.00
Elrick, J. W. ... 17	3	C S	Adams & McDonald's	600	
... ft of 10	21				
and that pt of NE NE¼	34				
Adjoining sd lot on the SW, to make a full lot 50x150 ft	11	14	67	820	56.70
Engel, Mrs. Mary ... S ... ft of 18	212	C S			
S 22 ft of 19	212	C S		1,200	48.?0
Engelking, Otto ... N 59 ft of 16		C S	Del Norte	470	19.05
Ensign, Edgar T. ... 11	4	C S	Lake Park	80	
15	4	C S	Lake Park	100	
16	2	C S	Lake Park		
11	2	C S	Lake Park	140	
12	2	C S	Lake Park		
13	2	C S	Lake Park		
14	2	C S	Lake Park	210	
6	4	C S	Lake Park		
7	4	C S	Lake Park	170	29.05
Ensign, Edgar T. ... 8	6	C S	Day's	80	3.40
Evans, Est Alice ... 5	5	C S	Hastings 4th	130	5.45
Evans, Mrs. M. J. ... 22	251	C S	Sweet's		
23	251	C S	Sweet's	290 ½	8.80
Farris, Chas E. ... W½ of 7		C S	Parrish	700 ½	14.35
Farris, Chas. E. ... N 46 ft of 8, S ... 15 & 16	21	C S	Parrish	150	6.30
Farris, Mrs. ... 5	220	C S	Lawton's	1,760	70.75
Farris, Chas. E. ... W ... ft of 8, 100 ft of lot 3	21	C S		4,000	
[illegible]		C S	[illegible]		

THE HASTINGS-ALLEN REALTY AND BUILDING CO.,

22 North Tejon Street.

$150 DOWN, $20 PER MONTH

Buys this new bungalow of six rooms, bath, cellar, electric lights, etc. This is a shingled cottage, all on one floor, is beautifully finished, has fireplace, polished floors, tinted walls, best open nickel and porcelain plumbing, china closet with leaded art glass doors, drug cabinet with large bevel plate mirror, enameled tile wainscot in kitchen and bath, extra large porches. The lot is 50x150, with lawn, small barn and fence.

$20 DOWN, $5 PER MONTH

Buys a new, well built cottage of the rooms, with lot 40x135.

$50 DOWN, $9 PER MONTH

Buys this charming new bungalow of four rooms. You will be surprised that so small a cottage can be so complete and artistic. Parlor and dining room are finished in hand rubbed mission stain; balance of house in natural pine. The floors are polished and walls tinted. There are leaded art glass windows, window seat, etc. Price only $1,500.

WE ARE BUILDING

Two splendid cottages of five large rooms, bath and cellar, and ... of four rooms and bath. These houses are ... well built, just being ... and will be finished to suit the purchaser ... payments if you wish.

WE WILL BUILD

A cottage like the ... illustrated ... one to your order and sell you ... lot on small monthly payments.

THE HASTINGS-ALLEN REALTY AND BUILDING CO.

NewspaperARCHIVE®

Are You Insured Against Burglars? If Not, DO IT NOW—Low Rates—First-Class Companies

CHAS. T. FERTIG, 29 N. Tejon St.

Fire Insurance Rent Insurance Automobile Insurance

COLORADO SPRINGS, 1905.—Continued.

NAME OF OWNER AND LOT NO.	Block No.	City or Town	Addition or Subdivision	Valuation	Amt. of taxes and penalties. Dol. cts
Fisher, Theo. M. ....W 100 ft of 9	143	C S		650	
E 60 ft of W 120 ft of 17 & 18	23	C S		1,750	
21	1	C S	Young's		
N 64 ft of W½ of 2	[illegible]	C S	Young's	2,120	181.80
Fitch, Grace H.					
E 49 ft of S 73 ft of 4	12	C S		4,520	72.90
Fitzgerald, Mrs. Bridget 37	282	C S		1,260	
37	282	C S			
38	282	C S		540	21.60
Fitzsimmons, Mrs. C. 3	15	C S	Roswell City	10	.80
Fleming, R. B. 4		C S	Cap. Hill	416½	8.00
Forbes, F. G. 15	4	C S	Lowell's	210	8.50
Forst, Mrs. Nettie B.		C S	Pikes Peak	450½	9.90
N 42 ft of S 84 ft of 35 & 14	8				
Foster, Harriett M. 17	21	C S	Roswell City	130	5.40
Franklin, J. L. 14	4	C S	East Dale	390	15.60
Franklin, L. P. ....W 35 ft of 9 & 10	121	C S		560	22.60
Fraser, Mary J. 1	244	C S	Edgerton's	3,350	
N 38 ft of 15 & S 12 ft of 16	213	C S		2,730	128.60
Frisbee, Guard, F. P. ....E 40 ft of S	124	C S			
[illegible]	[illegible]	C S		[illegible]	[illegible]
Fulton, David 3	D	C S		120	1.00
Fusler, Gus 16	4	C S	La Vergne	420	19.16
N½ of 15	4	C S	Walker's		
Gale, Robert ....E 50 ft of 12	228	C S	Walker's	110	5.90
N 70 ft of 18	221	C S	Kimball's	1,200	
5	2	C S		1,140	
Gallagher, J. L. ....W½ of 37		C S	Hastings' 2nd	500	109.85
Gundy, W. H. ....N 50 ft of 2	13	C S	Bristol's	650	26.20
36		C S		3,850	
Gelesion, Chas. 9		C S	Bristol's	1,180½	104.50
Gibson, Mary O. 15	32	C S	Hewitt's	700	29.80
16	32	C S	Grand View		
Gilbert, C. L. 6	B	C S	Grand View	20	.85
Gillaspy, G. H. 11	4	C S	Highland	1,000	41.85
Gillespie, Thos. ....S 50 ft of 13 & 14	11	C S	Sherman's	540	[illegible]
Gilleylen, Mrs. M. S. ....Pt of	250		West	1,020	40.[illegible]
Beg at SE cor sd blk, th Wly alg S line sd blk & N line of Uintah St 50 9-100 ft to pt which is 578 ft E of SW cor sd blk, th angle right 89 deg 30 min & run Nly para to W line sd blk 100 ft, th angle rt 89 deg 1 min & run Ely para to S line sd blk 48 75-100 ft to pt in E line sd blk, th angle right 89 deg 14 min & run Sly alg W line El Paso St 50 1-100 ft to beg.				790	31.60
Gillingham, Chas. L.					
W 35 ft of E 130 ft of 9 & 10	31	C S		920	38.59
Gilmore Plumbing Co. ....W 80 ft of E 125 ft of 15 & 16 ex W 40 ft of E 125 ft	1	C S	Has. 6	4,180	60.50
Gilmore, Allie E. 4	41	C S	West	1,090	42.75
Gish, Anna ....E 37½ ft of 1, 2, 3	8	C S	Ft. Worth	40	1.80
Gleason, Michael					
E 33 1-3 ft of N 75 ft of 6		C S	S. & S.	250	15.25
Gochnauer, W. A. ....1 ex E 40 ft	4	C S	Lowell's	380½	17.90
Goldschmitt, J. A. 9	3	C S	Peck's	610½	17.65
Gordon, James 13	F	C S	West C. S. Land Co.	50	2.16
Goshen, S. M. 5	1	C S	Goshen's	650	
E 100 ft of S 190 ft	250	C S		679	32.50
Govereau, Chas. L.					
190 ft of W 64 67-100 ft	256	C S		400	17.60
Gray, Mrs. Lizzie ....E½ of 41 & 43	261	C S	Sweet's	320½	6.65
Griffith, B. H. 4	E	C S	Robbins Sub	460	19.65
Griffith, R. J. ....W 35 ft of 10	12	C S	Orrin's	170	
Grimes, Arthur B. 3	2	C S	East Lake	320½	14.80
Griswold, R. W. 7	218	C S	W. & P.	140	5.80
Guire, Julia A. ....E 25 ft of 1	31	C S	Parrish	180	
W 15 ft of 2	31	C S	Parrish		
E½ of S 140 ft of 13	2	C S	Hillside	110	12.20
Gustin, Ralph E. 7	3	C S	Lake Park		
8	3	C S	Lake Park	340	14.00
Haas, N. W. 27	3	C S	Rock Island	2,420	98.20
Hagerman, Percy ....Pt W½ NW¼	7		24	60	
Being the Wly extn of lot 2 blk A, Mayfair Add.				610	
3	A	C S	Mayfair	12,010	548.50
Hagus, Wm. T. ....Pt of	250				
Beg at SE cor of N½ of blk 250, run N 45 ft, W 150 ft, S 45 ft, E 150 ft to beg.				190	9.66
Hall, C. & W.					
S 39 ft of N 114 ft of 25 & 26	3	C S	Hillside	180	7.80
Hall, Emma A. 3	3	C S	Cahn's	1,610	65.50
Hand, Chas. 29	2	C S	Mountain View	250	10.90
Hand, Louisa 3	9	C S	Has. 5th	1,070	44.10
Handy, Robert A. 6	1	C S	Lowell's	250	10.20
Haneswerth, A. A. 3		C S	Cap. Hill	50	12.20
Hanger, J. R. ....E 96 ft of 9	134	C S		100	25.20
Harding, Mrs. M. C. 1	2	C S	Goshen's	400	25.00
Harper, Mrs. Amelia K. 2	301	C S	Perkins & Forison's	200½	6.60
Hart, Chas. W. ....E 50 ft of 7 & 8	9	C S	Corona	350	20.50
Hart, Chas. W. ....W 100 ft of 7 & 8	9	C S	Corona	250	20.20
Hart, T. A. ....Lot "B"	33	C S	West	600	
2	A	C S	La Vergne		
3	A	C S	La Vergne	560	25.80
Hartman, J. D. 2	528	C S	North End	1,400½	28.10
Hassell, Mrs. Catherine A.					
Beg on W line Wood Ave 50 ft S of SE cor blk	J			3,550	149.45
Run S 50 ft, W para to S line of blk J to W line of SW SE SW¼ of 6-14-66, th N 50 ft, th E to beg.					
Hastings-Allen R & B Co. 6	7	C S	Hastings' 6	700	28.[illegible]
Hastings-Allen R. & B. Co. 22	10	C S	Hastings' 6		
23	10	C S	Hastings' 6	50	2.60
Hastings-Allen R. & B. Co.					
E 50 ft of W 100 ft of 16 & 17	2	C S	Hastings' 5th	160	6.65
Hastings Allen R. & B. Co. 5	2	C S	Hastings' 2nd	200	1.86
Hastings-Allen R. & B. Co.					
6	2	C S	Hastings' 3rd	290	
W 35 ft of 19	2	C S	Hastings' 3rd	160	16.10
Hastings, Sara E. ....E 40 ft of 4-5-6		C S	Fiest's	1,000	11.55
Hattfield, S. S. 9	29	C S	Grand View		
10	29	C S	Grand View		
11	29	C S	Grand View		
12	29	C S	Grand View	40	
29	29	C S	Grand View		
30	29	C S	Grand View		
31	21	C S	Grand View		
32	21	C S	Grand View	50	
11	11	C S	West	240	
18		C S	Thomas	2,080½	49.55
Hauver, Mrs. Julia R. ....W 45 ft of 8	141	C S		230	9.35
Hawkins, Jennie 9	62	C S	West	1,290	50.90
Hayden, Henry B. 20	J	C S	D. Russ Wood	1,390	55.90
Hays, Ida 15	3	C S	Adams & McP.	710	29.70
Headley, Elbert 10	5	C S	Adams & McD.	500	20.15
Hedrick, C. H. 3	7	C S	Day's	790	31.40
Helzer, D. N. 21	J	C S	D. Russ Wood	3,500	143.90
Helmer, Mrs. C. L. 10	51	C S	West	600	24.25
Henkle, H. R. ....Pt SW SE NW¼	19	14	66		
Being a strip about 32 feet wide lying W of lots 11 & 12, Add 1 to blk 8, South End Add, & E of alley in block 8 if extended south. W 92 ft 11 & 12, Blk 8, S End.		C S		50	
S 5 ft of E 86 ft of 11	8		South End	160	9.25
Henry, O. E. 6	305	C S	No. 2	850	31.20
Herrington, C. L. 3	42	C S	Goshen's Sub	460	
4		C S	Shaurer's Sub	160	26.35
Hewitt, Dan'l 12	4	C S	Hastings 2nd	200	8.85
Hewitt, P. T. ....N 25 ft of 10	315	C S	No. 2		
S 12½ ft of 21	315	C S	No. 2	280	12.75
Heyse, Rudolph 4	61	C S		5,560½	166.15
Hicks, Maude E. ....E 30 ft of S 60 10-12 ft of 1	31	C S	Parrish	720½	14.30
1 & 2 ex N 27½ ft	4				
Hine, J. H. 9	256	C S	H. & 2	660	27.50
Hoagland, H. W. 3	C	C S	Highland	1,250½	25.20
Hoagland, J. G. 6	2	C S	Walnut	550	15.30
Hoagland, J. Lillian 9	91	C S			
10	91	C S			
11	91	C S		15,970	
W 150 ft of 2	53	C S		2,800	
8	2	C S	Roswell City		
9	2	C S	Roswell City	40	
22	4	C S	Roswell City		
23	4	C S	Roswell City	40	
1 & 2 ex N 37½ ft of	4	C S	Spruce	910	
E 45 ft of blk	2	C S	Spruce	570½	410.40
Hodges, Mrs. H. E. ....E 45 ft of 2	22	C S	West	1,200	48.25
Hoerath, E. M. & F. G. 7	72	C S	West	1,400½	29.80
Hohler, Alice M. 6	M	C S	Edward's	2,150	86.55
Hollingshead, J. B. 17	3	C S	Wash. Hts.		
18	3	C S	Wash. Hts.		
19	3	C S	Wash. Hts.		
20	3	C S	Wash. Hts.		
21	3	C S	Wash. Hts.	180½	8.05
Holmes, Fred G. 29	218	C S	W. & P.		
S½ of 30	218	C S	W. & P.	1,400½	28.40
Holt, Mrs. M. E. 2	525	C S	North End	700	33.55
Horner, Margaret ....Pt of	248	C S		730	30.40
Beg at a pt on E line of blk 248, 258 ft W of SE cor, run W 242 5-10 ft to pt which is 231 5-10 ft E of SW cor of blk 248, th N 290 ft, E 86 ft, th NWly 215 8-10 ft to a pt 464 8-10 ft W of NE cor, th E 11 8-10 ft to the E bank of Shook's Run, th SEly alg E bank of Shook's Run to beg.					
Howard, S. W. 3	5	C S	Wash. Hts.		
4	5	C S	Wash. Hts.	210½	8.16
Hubner, A. A. 6	B	C S	Scholz & H.	470	20.00
Hughes, J. B. 8-11	E	C S	La Vergne	130	5.50
Hutchinson, Paul					
E 47 48-100 ft of 28 & 29	1	C S	Columbia	130	
15	2	C S	East Lake	80	8.00
Hutchison, Johanna C. 12		C S	Roden & H	160	6.60
Hutchison, Johanna C.					
S½ NE¼ SW SE¼	1	14	67	500	20.25
Except a strip 33 ft wide alg the E side said tract to city of Colorado Springs.					
Jackson, A. T. 6	B	C S	Robbins	660½	11.15
Jackson, Wm. 1		C S	Harrison's Re Sub.	400	5.25
Jardine, May 27	11	C S	South End	60	2.00
Jeffrey, F. R. ....E 160 ft of N 80 ft of 4	14	C S		2,000	82.85
Johnson, Alfred ....Pt of	236	C S		590	24.70
Beg at a pt on S line of St. Vrain St 100 ft E of W bdry line sd blk, run S 100 ft, E 21 ft, N 100 ft, W 21 ft to beg.					
Johnson, Edw. S. ....Pts of 3 & 4	206	C S		5,270	212.45
Beg 112 ft W of SE cor of sd blk, run N 201 ft, W 40 ft, S 100 ft, W 20 ft, S 100 ft, E 80 ft to beg.					
Johnson, Ella 1	1	C S	Goshen's	450	18.20
Johnson, Mrs. H. Q. 37	1	C S	Cunningham's	20	1.00
Johnson, J. C. ....E 45 ft of 12 to 16	507	C S	North End	1,450	58.15
Johnson, Nels ....S½ of 17	143	C S		760½	15.55
Johnson, Oscar 11	1	C S	Mtn View		
12	1	C S	Mtn View	420½	9.15

COLORADO SPRINGS, 1905.—Continued.

NAME OF OWNER AND LOT NO.	Block No.	City or Town	Addition or Subdivision	Valuation	Amt. of taxes and penalties. Dol. cts
Johnson, Ferry ....Pt 21		C S	E of Shook's Run	450	19.80
Johnson, W. E. 27	1	C S	Goshen's	340	13.85
Johnston, Wm. C. ....W 90 3-10 ft of 9	123	C S		470	28.15
Jones, A. D. ....N 27 ft of S 82 ft of 9	266	C S		970	29.40
Jones, John 7	244	C S		1,030	
6	1	C S	West Bluff	400	58.75
Jones, W. C. 11	42	C S		2,380	157.45
Jones, W. H. 11	4	C S	Walker's	70	
10	4	C S	Walker's	570	
S 122 ft of 15		C S	Del Norte	170	
21 ex S 12 ft	2	C S	Moline	50	
22	9	C S	Moline		
23	9	C S	Moline		
24	9	C S	Moline		
25	9	C S	Moline		
26	9	C S	Moline	890	
20	9	C S	Rock Island		
21	9	C S	Rock Island	2,190	151.05
[illegible]					
E 87½ ft of W 115 ft of 1-2-3	8	C S	Ft. Worth	400½	2.90
Jordan, Lillian P. 12					
Ex 12 18 ft of N 85 ft & E 6 ft of		C S	Parrish		
S 45 ft of N 140 ft	5				
S 50 ft of 15 to 16	5	C S	Parrish	410	16.80
Jordan, W. J. ....Pt S½ SE NW SW¼	6	14	66	100	4.45
Beg at pt 250 ft E of NW cor of above tract, th S 137 75-100 ft, E 50 ft, N 137 75-100 ft, W 50 ft to beg.					
Kahl, Mrs. Josephine 22	B	C S	La Vergne	160½	3.65
Keithley, Miss Drucilla 11	42	C S	West	1,150	46.25
Kelley, C. A. & M. A.					
N 35 ft of S 225 ft of W 100 ft of	236	C S		420½	8.05
Kellogg, Mrs. Gertrude 4		C S	Rouse's Sub	200	14.00
Kelly, Jennie G.					
W 49 8-10 ft of 15 & 16	1	C S	Hastings' 6th	570½	11.90
Kennedy, Emma P. ....N 50 ft of 14	5	C S	Hillside	250	
E 40 ft of W 80 ft of 21 & 22					
Ex S 10 ft	213	C S	Tenney's	1,350	64.40
Kidd, Abel 26	18	C S	Grand View		
27	18	C S	Grand View		
28	18	C S	Grand View		
29	18	C S	Grand View		
30	18	C S	Grand View		
31	18	C S	Grand View		
32	18	C S	Grand View		
N½ of 25	18	C S	Grand View	80	3.50
Kiefer, F. D. & B. F. 3	217	C S	Marshall's	380	15.45
Kien, Lina B. 17	7	C S	Day's	90	3.80
Kief, W. E. 3	533	C S	N End No 2	200	9.25
Kinney, James, Pt S½ SE NW SW¼					
W½ of	6	14	66	150	7.90
Beg at SE cor lot 12, Morningside sub, run N 169 5-100 ft to NE cor sd lot 12, th E alg S line of alley 50 6-100 ft, th Sly alg E line of above tract 172 4-10 ft to N line of Monument St, th Wly 50 5-100 ft to beg.					
Kiplinger, Mrs. Kate 6	C	C S	La Vergne	200	8.05
Klop, Geo. W. ....S 29 ft of 8	2	C S	Peck's	140	6.00
Krell, Samuel ....E 70 ft of 1 & 2	221	C S		1130½	29.10
Lambert, Ida M. 12	73	C S	West	620½	12.50
Landis, Euclinda 22	2	C S	Roby's	170½	4.05
Lane, Ella Moore ....S 100 ft 21	22	C S	West	1,490½	25.75
Lane, W. D. 7	14	C S	Has. 5th		
8	14	C S	Has. 5th		
3	14	C S	Has. 5th	520	21.45
Laws, Wm. 5	251	C S		2,250	
S 70 ft 9 to 12	1	C S	Parrish	280	103.15
Leavitt, Henry S. ....N½ of 7	3	C S	Day's	80	3.40
Lee, Jas E. & R. W. 19	2	C S	Sherman's	610½	12.15
Lempert, Miss A. 30		C S	Bristol's	720	30.10
Liffingwell, Wm. B. 20	C	C S	La Vergne	140	6.00
Lightburne, C. L. 21	5	C S	Verona Hts		
22	5	C S	Verona Hts	1240	50.10
Linder, E. 3	1	C S	Lowell's	500	24.85
Little, Elias C. ....W 45 ft of 11	51	C S		930	
Little, Henry ....E 25 ft of W 50 ft of 13	51	C S		1039	49.90
& 16 & S 10 ft of W 25 ft of 15					
& N 50 ft of W 50 ft of 11	212	C S			
Little, J. E. ....N½ of "A"	23	C S		450	18.25
Logan, S. H. 1	4	C S	West No. 1	460	19.65
2	4	C S	Wash. Hts.		
3	4	C S	Wash. Hts.	20	
4	4	C S	Wash. Hts.		
Lomax, H. H. 5	11	C S	Wash. Hts.	20	2.75
Long, H. P. & Ready, M. B. 17	1	C S	Has. 5th	50	2.15
Long, Jennie C. 11	51	C S	Young's	310	13.70
Luehring, S. J. 1	72	C S	West	210	8.55
2	72	C S	West No. 1		
Lush, Sarah H. ....E 172 ft of S½ of 2	72	C S	West No. 1	1320½	26.25
Lusk, Sarah A. 6	232	C S		2150	55.55
2nd			Lawton's 2nd	1100½	21.70
Madden, Mary F. 19		C S	Thomas	1610	
18		C S	Beverly	5770	
18	62	C S		2000	255.00
Mahancke, Hans ....Pt of NW NE¼	42	14	67	700	28.45
Beg 225 ft N of SE cor sd tract, run W 150 ft, N 45 5-10 ft, E 150 ft, S 42 5-16 ft to beg.					
Maness, Margaret E. 23	6	C S	South End	70	1.50
Manley, C. F. 27	218	C S	W. & P.	1150	47.20
Mara, Mrs. Nettie 10	1	C S	Has. 5th	140	6.00
Marsh, Ed. T. 5	251	C S		2250½	44.20
Marsh, Ed T. ....W 50 ft of 1	106	C S		1140	
5	43	C S		2020	
3	2	C S	Young's	430	
26	261	C S	Sweet's	110	
S 82 ft of 25	264	C S		21	185.80
Marshall, Eva 10	4	C S	Has. 2nd	150	6.20
Marshall, E. E.					
N 40 ft of S 84 ft of 1-2-3	5	C S	Pike's Peak	180	7.45
Martin, Cora B. 20	5	C S	Parrish	250	11.40
Martin, F. H. 11	5	C S	Hillside	300	15.50
Mason, W. R.					
W 26 2-3 ft of E 105½ ft of 9 & 10		C S	Hayne's	600	
W 31 2-3 ft of E 105½ ft of 9 & 10	105				
20 ft of 25 ex S 56 ft	105	C S		350	39.25
Matson, Alfred ....Pt of	236				
Beg at pt 211 ft E of NW cor sd blk, run S 190 ft, E 21 ft, N 190 ft, W 21 ft to beg.		C S		460	19.55
Matthews, Mrs. Ella B. 2	5	C S	Prospect Hts	860	
E 100 ft of S½ of N½ of 4	201	C S		2350½	65.66
Matthews, R. A. 4	1	C S	Resub of Blk 1		
23	1	C S	Mesa Road		
21	1	C S	Mesa Road	160½	5.10
Matthews, R. A.					
S 25 ft of W 13 ft of 3	1	C S	Mesa Road	10	.80
Mattocks, Mrs. A. M.					
N 45 ft of E 115 ft of 7	1	C S	Edward's	2,270	91.15
Maulder, Lizzie A. 2	1	C S	Corona	1,140	45.85
Maxwell, B. L. ....E 40 ft 12 & 13	2	C S	Fairview	260½	5.90
Merk, W. E. ....E 100 ft 12 & 13	215	C S	Tenney's	1450	59.55
Meister, Adolph 16	41	C S	West	720	30.45
Merrill, A. C. 12	5	C S	Fairview	780	32.50
Metcalf, Agnes M. 5	72				
S 15 ft of 6	22	C S		6450½	127.15
Mellor, D. S. 5	42	C S	Hillside	450½	9.55
Miller, Marcus S. 9	1	C S	South End	370	16.30
Miller, Mary 8	4	C S	Lowell's	330	13.40
Miller, Nancy J. 10	11	C S	South End	222	9.05
Milligan, Perry ....Pt of	236				
Beg at a pt on S line 155 ft E of SW cor of sd blk, run E 40 ft, Nly 180 ft, W 40 ft, S 180 ft to beg.		C S		900½	18.50
Mills, Joseph ....N 28 ft of 10 & 11	6	C S	Rock Island	170	8.65
Montgomery Inv. Co. ....W. S. N½ of 1	203	C S			
N½ S½ of 1	203	C S		23060½	451.70
Moore, C. C. 21	282	C S	Monument		
22	282	C S	Monument	360	15.55
Moore, John W. 11	83	C S	West	540	24.10
Morgan, Walter & Martha 1		C S	Longview	570½	12.20
Morgan, W. H. 1	3	C S	Hastings	200	3.00
Morrison, James A.					
S 45 ft of E 100 ft of 13		C S	Thomas	2000	118.60
Morrison, N. W. ....Pt SW SW NW¼	7	14		560	22.50
Beg at a pt on the W line of sd tract 237 ft N of the SW cor thereof, th E 152 4-10 ft to the W line of Valley Ave, th N alg sd W line 50 6-10 ft, th W 145 5-10 ft to W line of sd tract, th S 50 ft to place of beg.					
Morse, H. C. ....E 109 ft of 8	11	C S	Edward's	2100	87.95
Morse, H. C. ....S 50 ft of 12	227	C S	Stewart's	2100	86.40
Morse, H. C. 18	247	C S	Colburn's	1810½	36.25
Mosley, Jno. ....S	62	C S	West	1050	43.85
Motley, George					
E 100 ft of W 310 ft of N 195 ft of	247	C S		1690	69.60
Mott, Mary E. ....W 15 ft of 20	1	C S	Young's		
E 20 ft of 21	1	C S	Young's	410	16.80
Moynahan, J. T.					
E 25 ft of W 75 ft of 12	3	C S	Young's		
E 25 ft of W 75 ft of N½ of 11	3	C S	Young's	270½	5.70
Mushman, Julia				210	8.60
S 50 ft of N 250 ft of E 206 ft	220	C S			
Mullen, Ella G.					
W 36 ft of E 76 ft of 15 & 16	311	C S	No. 2	1060	42.70
Munro, Wm. 3	124	C S	Parrish	1200	
E 37½ ft 13 & 14	217	C S	Marshall's	620½	42.40
Munro, Wm. 8	E	C S	La Vergne	120	
20	B	C S	La Vergne	140	
6	2	C S	Shull's No 2		
S 10 ft of 5	2	C S	Shull's No 2	40	13.90
Murphy, James 4	282	C S	Monument	[illegible]	8.80
Murray, John F. 11	B	C S	Hobb's	470	10.00
Murray, Susan ....E 45 ft of I	A	C S	Edward's		
E 45 ft of W 90 ft of 2	A	C S	Edward's	700	28.45
Myers, Wm. P. 15		C S	Hooke's Resub		
16		C S	Hooke's		
MacMillan, K. M. ....W 80 ft of 7	3	C S	Cahn's		
W 50 ft of 8	3	C S	Cahn's		
W 50 ft of 9	3	C S	Cahn's	1400	57.75
McCabe, Eliz. 2	305	C S	No. 2	770	32.70
McCash, Ella ....N 46 ft of 48 & 50		C S	Bristol's	1520½	30.45
McClelland, Thos. 3	2	C S	Pine St. Sub	530½	11.10
McClelland, Thos. ....14 & 15 ex W 115 ft	2	C S	Hastings 1st	420	17.00
McClurg, M. V. & Donaghe, H. R. 4	21				
S 40 ft of 3	21	C S		4620	186.40
McConnell, A. H. ....Pt of	236				
Beg at pt 130 ft S & 130 ft E of NW cor of sd blk, run, th Sly para to W line sd block 70 ft, th Ely para to N line sd blk 52 2-10 ft to a pt in Shook's Run, th NEly in a straight line following the general course of sd stream 102 4-10 ft, th Wly para to the N line of sd blk 136 8-10 ft to beg.					
McCoy, M. H. 5		C S	Harrison sub	370	8.25
McCulloch, Josie 12		C S	Harrison resub	130	20.35
McCurdy, P. A., Jr. 11	1	C S	Has. 3rd	770½	16.18
N 50 ft of S 100 ft of 11 & 12	1	C S	West Bluff	1030½	21.80
McEwan, D. H. 16	2	C S	Kent's	1000	40.15
McFarland, A. H. ....S½ of 17	142	C S		730	
12	1	C S	Older's	550½	26.00
McGovern, Est. John 26	D	C S	La Vergne	120	
Und ½ of 1-2-3	1	C S	West	100	5.00

COLORADO SPRINGS, 1905.—Continued.

NAME OF OWNER AND LOT NO.	Block No.	City or Town	Addition or Subdivision	Valuation	Amt. of taxes and penalties. Dol. cts
McKee, Chas. W. ....N½ of 15	143	C S		700½	13.05
McKeehan, Grace C. ....W 1-3 of 1	202	C S		1700½	33.45
McKesson, Claude L. 15	216	C S		170	5.40
Ex N 30 ft.					
McMillin, Shelley 11	213	C S	Hallowell's	2150	86.55
McNew, Sherman					
S 70 ft of N 90 ft of 1 & 2		C S	S. & S.	650	
N 40 ft of 13		C S	Hooke's resub		
S 5 ft of 14		C S	Hooke's resub	150	29.50
Nesbitt, Dora J. 17	1	C S	Columbia		
18	1	C S	Columbia		
19	1	C S	Columbia		
20	1	C S	Columbia		
21	1	C S	Columbia	530	38.20
Nesbitt, Dora J. 11	1	C S	Columbia		
12	1	C S	Columbia		
13	1	C S	Columbia		
14	1	C S	Columbia		
15	1	C S	Columbia	[illegible]	[illegible]
Neville, Mrs. D. S.					
E 47½ ft of 25 & 29	217	C S	Marshall's	750½	31.55
Newman, M. L. ....Pt NW SW¼	6	14	66	360½	7.55
Beg at a pt 40 ft N of NE cor S½ SE NW SW¼ of sd sec, run N 50 ft, W 164 ft, S 50 ft, E 164 ft to beg.					
Newsome, Frances M. 14	223	C S	Tenney's	1030	42.19
Nissley, H. H. 17	23	C S	Bldr Hts	950	39.25
Noble, Mrs. E. M.					
S 33 1-3 ft of N 66 2-3 ft of N½ of 3	11	C S		640	25.85
Norberg, J. W. 1		C S	Morningside Sub	750	31.70
North End Land Co. 1	511	C S	North End		
2	511	C S	North End		
3	511	C S	North End		
4	511	C S	North End	1050	
21	515	C S	North End		
22	515	C S	North End		
23	515	C S	North End		
24	515	C S	North End	600	
29	517	C S	North End		
30	517	C S	North End		
31	517	C S	North End		
32	517	C S	North End	710	
17	520	C S	North End		
18	520	C S	North End		
19	520	C S	North End		
20	520	C S	North End	850	
21	520	C S	North End		
22	520	C S	North End		
23	520	C S	North End		
24	520	C S	North End	800	
1	521	C S	North End		
2	521	C S	North End		
3	521	C S	North End		
4	521	C S	North End		
5	521	C S	North End	1030	
6	521	C S	North End		
7	521	C S	North End		
8	521	C S	North End		
13	521	C S	North End	800	
14	521	C S	North End		
15	521	C S	North End		
16	521	C S	North End	660	
1	522	C S	North End		
2	522	C S	North End		
3	522	C S	North End		
4	522	C S	North End	550	
17	522	C S	North End		
18	522	C S	North End		
19	522	C S	North End		
20	522	C S	North End	680	
17	525	C S	North End		
18	525	C S	North End		
19 & 20	525	C S	North End	640	
21	525	C S	North End		
22	525	C S	North End	300	
6	526	C S	North End		
7	526	C S	North End		
13	526	C S	North End		
14	526	C S	North End	590	
15	526	C S	North End		
16	526	C S	North End		
17	526	C S	North End		
18	526	C S	North End	720	
19	526	C S	North End		
20	526	C S	North End	310	
1	527	C S	North End		
2	527	C S	North End		
3	527	C S	North End		
4	527	C S	North End	640	
7	527	C S	North End		
8	527	C S	North End		
17	527	C S	North End		
18	527	C S	North End	610	
19	527	C S	North End		
20	527	C S	North End		
25	527	C S	North End		
26	527	C S	North End	450	
27	527	C S	North End		
28	527	C S	North End		
29	527	C S	North End		
30	527	C S	North End	400	
31	527	C S	North End		
32	527	C S	North End	190	
16	531	C S	North End		
17	531	C S	North End		
18	531	C S	North End		
19	531	C S	North End	560	
26	531	C S	North End		
27	531	C S	North End		
28	531	C S	North End		
29	531	C S	North End	520	
17	532	C S	North End		
18	532	C S	North End		
19	532	C S	North End		
20	532	C S	North End	330	
27	532	C S	North End		
28	532	C S	North End	180	
1	537	C S	North End		
2	537	C S	North End		
3 & 4	537	C S	North End	290	
5	537	C S	North End		
6	537	C S	North End		
7	537	C S	North End		
8	537	C S	North End	250	
9	537	C S	North End		
10	537	C S	North End	120	
11	536	C S	No Colo Spgs		
12	536	C S	No Colo Spgs		
13	536	C S	No Colo Spgs		
14	536	C S	No Colo Spgs	230	
25	541	C S	No Colo Spgs		
26	541	C S	No Colo Spgs		
27	541	C S	No Colo Spgs		
28	541	C S	No Colo Spgs		
29	541	C S	No Colo Spgs		
30	541	C S	No Colo Spgs		
31	541	C S	No Colo Spgs		
32	541	C S	No Colo Spgs	490	
5-6-7-8	542	C S	No Colo Spgs		
9-10-11-12	542	C S	No Colo Spgs		
17-18-19-20	542	C S	No Colo Spgs		
21-22-23-24	542	C S	No Colo Spgs		
25-26-27-28	542	C S	No Colo Spgs		
29-30-31	542	C S	No Colo Spgs		
1-2-3-4	542	C S	No Colo Spgs	1230	
17-18-19-20	546	C S	No Colo Spgs		
29-30-31-32	546	C S	No Colo Spgs	370	
9-10-11-12	547	C S	No Colo Spgs		
17-18-19-20	547	C S	No Colo Spgs		
21-22-23-24	547	C S	No Colo Spgs	500	
17-18-19-20	551	C S	No Colo Spgs		
29-30-31-32	551	C S	No Colo Spgs	200	
1-2-3-4	552	C S	No Colo Spgs		
5-6-7-8	552	C S	No Colo Spgs		
9-10-11-12	552	C S	No Colo Spgs		
17-18-19-20	552	C S	No Colo Spgs		
25-26-27-28	552	C S	No Colo Spgs		
29-30-31-32	552	C S	No Colo Spgs	550	
17-18-19-20	558	C S	No Colo Spgs	130	
10-11-12-13	557	C S	No Colo Spgs		
14-15-16-17	557	C S	No Colo Spgs		
18-19-20-21	557	C S	No Colo Spgs		
22-23	557	C S	No Colo Spgs	370	770.30
Norton, Robt. R. 4	I	C S	D. Russ Wood	2,200	91.65
Oberqueil, W. H. ....Pt of S½ SE NW SW¼	6	14	66	230	10.75
Being the E½ of following: Beg at SE cor lot 12, Morningside sub, run N 169 5-100 ft to NE cor sd lot 12, th E alg S line of alley 50 6-100 ft, th Sly alg E line of above tract 172.4 ft to N line of Monument St, th Wly 50 5-100 ft to beg.					
Ogden, W. C. 29	500	C S	North End		
30	500	C S	North End		
31	500	C S	North End		
32	500	C S	North End	4,360	175.50
Ogilvie, Frank J. 4		C S	Strubel's	410	15.60
Oldham, Wm. H. 3	2	C S	Orrin's	150	6.00
Opdycke, J. E. 42		C S	Bristol's	900	33.30
Oppenheimer, Julius					
E 100 ft of S 50 ft of N 100 ft of 4	24	C S		1,050	42.35
Otis, Mrs. M. 6	3	C S	Lowell's	140	5.75
Owen, C. C.					
N 120 ft of 1 & Wly pt of 2		C S	Kassonia	920½	20.00
Being 22 6-10 ft on N line & 20 1-10 ft on S line, ex piece 20x70 ft in SW cor.					
Page & White 1	1	C S	Page & White's	100	5.60
Palmer, Omer 4		C S	Ord & Swope's		
5		C S	Ord & Swope's	130	6.25
Parker, Retta C. 5	228	C S	McNall's		
S½ of 6	228	C S	Kimball's	1,400	58.90
Parker, Mrs. Retta C. ....N½ of 6	228	C S		510	22.60
Pastorius, Est. of W. ....E 50 ft of 1 & 2	31	C S		2,230	88.50
Patterson, Mrs. Mary 6	4	C S	Walker's	220	9.35
Peabody, F. A. 5	311	C S	No. 3	330	14.45
Pearce, Laura M. 6	2	C S	Hastings' 4th	100	4.57
Peck, Ellen M. 8	4	C S	Peck's	170	5.40
Peck, E. M. 2	130	C S		1,200	
3	4	C S	Pros Hts	60	80.97
Pennington, W. G. & Sarah A. 4	2	C S	Cunningham's	840	36.50
Peoples, S. C. ....E 40 ft of 1-2-3	2	C S	Hastings' 2nd	840½	7.65
Perkins, A. G. ....Pt of 9-10-11	74	C S		2,920½	60.25
Beg at SE cor lot 9, N 150 ft, W 75 ft, S 84 ft, E 20 9-10 ft, S 66 ft, E 54 1-10 ft to beg.					
Perkins, J. H. 18	2	C S	Hastings' 2nd	110	5.70
Peterson, C. J. ....N 47½ ft of 1	2	C S	Parrish	500	20.51
Phillips, Frank E. 5	B	C S	Hobbs'	500½	10.94
Phillips, M. A. ....W 25 ft of 7	2	C S	Hastings' 3rd	500	
2	3	C S	Hastings' 4th	150	
3	3	C S	Hastings' 5th	170	25.15
Phillips, Wm. 2	1	C S	Ogilby's	200	18.70
Pierson, F. M. 4	2	C S	West Bluff	1,100	44.65
Pierce, E. P. 4	2	C S	Stark's	350	
Plake, John		C S		4,850	74.10
Beg at pt on S line of Willamette Ave at NE cor of lot 12, blk 1, Boulder Heights Add to Colo Spgs.					

NEWSPAPERARCHIVE®

NEWSPAPERARCHIVE®

COLORADO SPRINGS, 1905.—Continued.

Name of Owner and Lot No.	Block No.	City or Town	Addition or Subdivision	Valuation	Amt of taxes and penalties. Dol. cts
run th Sly on E line sd lot 100 ft to N line of alley, th Ely alg N side of alley extd 35 77-100 ft to W side of Institute St, th Nly to a pt on S side of Willamette Ave 41 20-100 ft E from sd NE cor of sd lot, th Nly on S line of Willamette Ave to beg.					
Platt, W. A. 12	J	C S	D Russ-		
Plimpton, Mrs. E. SW 75 ft of 7 & 8	63	C S	Wood	1,740	70.90
Plimpton, Flora J. ....Und ½ of 9	42	C S	West	1,000	40.16
Plimpton, Fred J. ....Und ½ of 9	42	C S	West	1,050½	20.75
Plumb, W. 8	256	C S	West	1,250½	50.75
Pope, Manelin M. 5	226	C S		660	26.65
Portner, Eugene M. Pt NE NE NW¼	17	14	West	1,000	40.45
Beg on S line of Boulder St extd 100 ft E of its int with W line ...			66	1,000½	42.50
line 100 ft, E para with Boulder St 38½ ft, N 100 ft, W 38½ ft to beg.					
Proctor, Mattie ....S 50 140 ft of 7	1	C S	Loomis	440	
6	95	C S		2,650	
Rabjohns, Simon 13	32	C S	West	1,350½	38.75
E 35 ft of 2 ex S 50 ft. 2	6	C S	Adams' & Mc-Hayne's	650	
10	7	C S	Hastings' 4th	140	
7	9	C S	Hillside	240	
Ramsey, Geo. H. 3	A	C S	Donald's	130	45.45
Ramsey, J. J. 3	4	C S	Scholtz Sub to Harrison's	160	6.50
Ramsey, L. ....3 ex E½	69	C S	Hastings' 2	200	13.30
Ramsey, L. ....E½ of 3	69	C S	Owen & Swift's	220	5.15
Randall, Emma M.			Owen & Swift's	220½	8.50
W 40 ft of E 100 ft of S½ 3	3	C S		2,550	
S 15 ft of W 30 ft of N 35 of 3	3	C S		400	
18	282	C S	Monument	270	
18	282	C S	Monument	210½	20.35
Rankin, R. D. ....S 45 ft 12 & 13	5	C S	Pike's Peak	540	22.95
Raymond, Mrs. W. V. ....12 ex S 10 ft	A	C S	Hobb's	200	12.25
Reed, E. M. ....W½ of S 140 ft of 13	2	C S	Hillside	300	13.40
Reynolds, J. P. 36	11	C S	South End	180	5.60
Rickerson, Addie J. 13	229	C S	Bristol's	800	33.30
Rickerson, C. J. 21	7	C S	Day's	700	
5	6	C S	Hastings' 4th	120	34.50
Ridenour, W. F. ....W 100 ft of 1	236	C S	H & S		
N 18 2-10 ft of W 100 ft of 2	236	C S	H & S		
S 4 4-10 ft of E 33 5-10 ft of N 22 8-10 ft of W 100 ft of 2	236	C S	H & S	650½	13.85
Ridgeway, E. W. 7	308	C S	No 2	600	20.25
Roberts, Minnie ....E 10 ft of 3		C S	Has Sub		
W 40 ft of 4		C S	Has Sub	720	29.05
Robertson, Catherine F. 27	3	C S	Roswell City	20	1.00
Robertson, Jennie A. E 18 2-3 ft of 3 & W 16 2-3 ft of N½ of 4		C S	S & S	250½	7.00
Robinson, Mrs. A. F. 5	3	C S	Walnut	470	20.65
Robinson, J. R.					
Roby, F. F. & Co. E 110 ft of 16	2	C S	Wash Hts	10	.60
Roby, W. R. ....E 50 ft 1-2-3	83	C S		2,600	107.75
Rockwell, C. C. ....W 100 ft of 5	131	C S		1,650	75.30
Roden, John A. 4		C S	Roden & H		
S 20 ft of 5		C S	Roden & H	620	25.00
Roe, L. W. 14	4	C S	Hillside	710	29.95
Ross, Vina B & Logan, Ella M. N½ of 5	306	C S	No 2	350	14.45
Roswell Town and Land Co. 1	5	C S	Roswell City		
2	5	C S	Roswell City		
3	5	C S	Roswell City		
4	5	C S	Roswell City		
5	5	C S	Roswell City		
6 to 28	5	C S	Roswell City		
9	8	C S	Roswell City		
10	8	C S	Roswell City		
11	8	C S	Roswell City		
12	8	C S	Roswell City		
13 to 24	8	C S	Roswell City	100	42.90
Rouse, Van E. 16 & W 20 ft of 15	C	C S	Edwards	600	
13	34	C S	West	740	
24	244	C S	Edgerton's	2,800	
21	93	C S		6,850	
Pt 5	2	C S	Parrish	100	475.05
Beg at a pt 35 ft N of SE cor of lot 5, run 100 ft N, 47½ ft E, 100 ft to Walnut St, th S 47 ft to beg.					
Routt, E. ....Pt S½ N½ SE NW SW¼ 6	14	66		460	15.80
Beg at pt 100 ft E of NW cor of S½ N½ SE NW SW¼ 6-14-66, th S 144 ft, E 50 ft, N 144 ft, W 50 ft to beg.					
Ruby, W. N.					
E 100 ft of S½ of N½ of 4	203	C S		1,220½	21.95
St. John, E. F. ....E½ 14-15-16	103	C S		2,520	112.55
St. John, Sada A. E 50 of W 110 ft of 2	3	C S	Mesa Road	20	1.00
Sanders, F. F. ....Und ½ of 28	51	C S		4,950	195.40
Sanfley, Lucy & Elmer, W 42 ft of E 87 ft of N½ of 1	4	C S		1,550½	26.19
Sargent, Mrs. Emily 17	121	C S		2,210	88.70
Schaaf, G. E. 17	4	C S	Verona Hts		
18	4	C S	Verona Hts		
19	4	C S	Verona Hts		
20	4	C S	Verona Hts	780	32.05
Schaaf, J. H. ....S 41 ft of 1-2-3	6	C S	Pike's Peak	210½	4.00
Schano, Peter ....E½ of 33		C S	Bristol's	590	
N 31 ft of 3	294	C S	Kimball's	1,610	
Schlesinger, Sam'l 12	1	C S	Goshen's	3,300	121.25
20	1	C S	Spruce	160	
25	1	C S	Mesa Road	400	21.30
Schmidt, H. C. 3	50	C S	West	780½	16.35
Schmitt, R. Fred 6	51	C S	West		
W½ of 7	51	C S	West	1,780	73.05
Scholz & Eye Realty Co. 8		C S	Scholz & Eye's No 3	20	.70
Scholz & Eye Realty Co. All ex N 50 ft	12	C S	Del Norte	100	4.20
Scott, Ann E. W 145 ft of N½ of 1	31	C S		4,710½	92.55
Scott, F. G. ....E 100 ft of 31 & 32	312	C S	North End	200½	6.10
Scott, Mrs. Helen T. S 75 ft of E 33 1-3 ft of 4		C S	S & S	180	7.40
Scott, H. M. 6	41	C S	West		
7	41	C S	West	690	27.60
Seivert, Mary E. 11	1	C S	Roswell City	20	1.20
Seivert, Mary E. W 65 ft of 29 to 32	121	C S		1,650½	32.45
Sessions, A. C. W 50 ft of E 140 ft of 15 & 16	113	C S		2,450	99.40
Setterberg, Carl W. 12		C S	Mtn View No 2	450	18.50
Sexton, Miss Emily ....E 50 ft of 3	34	C S		1,400	56.30
Sharon, Miss S. E. 29	261	C S	Sweet's		
30	261	C S	Sweet's		
31	261	C S	Sweet's	120	5.45
Shearer, Geo. & Dorcas ....E½ of 7	2	C S	Loomis	480½	10.10
Sheldon, Mrs. M. V. 4		C S	Myers & G	46	1.80
Shemwell, W. D. ....W 140 ft of 2	229	C S	Kimball's	1,470	60.10
Shepherd, Benj. F. 16	2	C S		400	16.50
Shiedeler, Wm. 4	114	C S	Young's	1,500½	37.00
Shields, A. F. ....E 47½ ft of 1	211	C S		310	
9	280	C S	Monument		
10	280	C S	Monument	700	
N 26 ft of S 76 ft of 15 to 18	21	C S	Parrish	300	56.75
Shirley, J. A. 5	3	C S	Lowell's	200½	4.55
Shove, Helen R. 21	253 and 260	C S		450	
N 65 ft of E 30 ft of 23	259 and 260	C S			
Sill, J. A. ....4 ex N 10 ft	23	C S		20½	15.50
Skeen, Jno. C. 13	F	C S		10,050	415.65
Skinner, Jno. ....S 47½ ft 1 & 2	14	C S	La Vergne	240	10.75
Sleep, Geo. 5	4	C S	Parrish	550	22.30
Slinker, Burt ....N 40 ft 11	8	C S	East Dale	470	29.05
Sloan, D. O.			Cahn's	1,500	66.85
S 31 2-2 ft of N 63 1-3 ft 2 to 18	14	C S	Parrish	200	8.29
Sloane, Miss H. F. 2	2	C S	Kent's	100	4.15
Slocum, H. L. 8	6	C S	Rock Island	420½	5.40
Smith, A. J. ....W 100 ft 1	F	C S	D Russ-		
Smith, August J. Lot 7, Blk 143		C S	Wood	1,221	47.80
Smith, Mrs. C. 5	31	C S	West	2,610½	22.25
Smith, Edw. J. 7		C S	Hayne's	520	21.50
Smith, Mrs. E. J. ....31 ex E 45 ft		C S	Hayne's	2,550	114.66
Smith, Mrs. Esther C. 2	R	C S	Bristol's	600½	11.95
Smith, Fannie 11	7	C S	Edward's	2,170½	42.85
Smith, Fannie M. 5	30	C S	Hillside	120	4.90
6	30	C S	Grand View		
Smith, Frank 8	22	C S	Grand View	20	.90
Smith, F. A. 4	32	C S	West	150	8.40
Smith, F. B. 14	264	C S	Parrish	1,350	55.50
Smith, F. C. 6	216	C S		850½	15.95
Smith, Harold W.		C S		700	32.45
E 30 ft of W 80 ft of 12	6		South End	120	2.10
Smith, Joseph H.					
E 40 ft 1 & 2 ex S 10 ft of 2	4	C S			
Smith, Mrs. Julia M. 2	12	C S	Lowell's	420	18.06
Snyder, G. E. 7	7	C S	Rock Island	180½	7.75
Southard, Clara A. 6	1	C S	South End	180	7.25
Spinney, Mrs. Mary A.		C S	Loomis	350	14.20
W 136 ft of S½ of 3	84			2,000½	84.70
Spinney, Mrs. Mary A. 26	31				
28	31	C S	Grand View		
27	31	C S	Grand View		
[illegible]	31	C S	Grand View		
[illegible]	31	C S	Grand View		
[illegible]	31	C S	Grand View		
[illegible]	31	C S	Grand View		
[illegible]	31	C S	Grand View		
N½ of 33	31	C S	Grand View	90	
Sponsiller, Annie 4	D	C S	Grand View	10	4.90
17	C	C S	La Vergne	430	
Sprague, Blanche S. 5	217	C S	La Vergne	400	28.75
6	217	C S	Marshall's		
21	217	C S	Marshall's		
22	217	C S	Marshall's		
27	217	C S	Marshall's No 1	1,140	
6	1	C S	Ensign's	3,820	164.15
Srite, Marian 14	53	C S		5,200	208.50
Stagman, Miss Edith E 40 ft of N 30 ft of 1 & 2	323	C S	No 3	280½	4.30
Stainsky, Eugene 5	11	C S	Hastings' 5th	580½	11.10
Stanforth, Susan I. 18	3	C S	Hastings' 2nd	200	1.30
Stark, Mrs. B. H. 23	244	C S	Edgerton's	2,600	104.25
Stark, E. R. 3	235	C S	Kensington's		
4	235	C S	Kensing.	3,340	
17	244	C S	Edgerton's		
18	244	C S	Edgerton's		
19	244	C S	Edgerton's	4,300	
W 45 ft of E 100 ft of 13-18-19 and N 19 ft of E 45½ ft of 13	8	C S	No 3	1,300	
15	32				
16	32	C S		10,020	404.06
Stark, Thomas 1	245	C S	Wolfe's		
W 5 ft of 2	245	C S	Wolfe's	3,430	138.45
Steinmets & Steinmets .... E 40 ft of 1 ... ft for alley	86	C S		400	16.32
[illegible]	81	C S	West	700	28.80
[illegible]		C S	West	1000	40.16
[illegible]		C S	[illegible]	[illegible]	40.80

Name of Owner and Lot No.	Block No.	City or Town	Addition or Subdivision	Valuation	Amt of taxes and penalties. Dol. cts
Stockbridge, M. E. 9	104	C S	West	250	50.10
Stockwell, Alva 19	1	C S	Mesa Road		
20	1	C S	Mesa Road	550	21.50
Stoffels, John 2	8	C S	Pike's Peak	60	2.55
Stone, Pearl 9	1	C S	Roby's	150	6.00
Stoner, K. K. N½ of 11 & 8 ft off E Side of N½ of 13	6	C S	Parrish	265	6.15
Stovell, J. W. D. Pt NW NW SW¼ 7	14		66	110	7.10
Beg at int S line of Mesa Road & W line of D & R G R R th W 19 5-10 ft Sly to SE cor lot 5 blk 2, Mesa Road Add, E 22 ft to Wly line D & R G Rt of W, Nly alg sd Rt of W to place of beg; also strip of land S of Mesa Road Add and above described tract of land, being about [illegible]					
Strain, E. F. ....W 100 ft of 4	134	C S		1500½	25.30
Stratton, T. B. 12	212	C S	Halliwell's	1520	64.05
Strock, Jacob W 20 ft of E 100 ft 9-10-11	202	C S			
Stubblefield, C. B. ....N 24 ft 15	12	C S		2880	129.60
Sturgess, Jas.			West	220	17.10
S 50 ft of E 100 ft of N 100 ft of 4	4	C S			
Sullivan, Wm. R.					
E 33 ft of W 72 ft of 19 & 20	226	C S		240½	10.55
Sutton, D. T. 1		C S	Henley's Sub	210	28.60
Swanson, Caroline M. 22	6	C S	Goshen's	350	10.40
23	6	C S	Wash Hts		
Swift, W. ....Und ½ in 2	39	C S	Wash Hts	85	2.45
Und ½ in 4	39	C S	Owen & Swift		
Und ½ in 6	39	C S	Owen & Swift		
Und ½ in 8	29	C S	Owen & Swift	60	
Und ½ in 8	29	C S	Owen & Swift		
Und ½ in 10	29	C S	Owen & Swift		
Und ½ in 11	29	C S			
Und ½ in 10	29	C S	Owen & Swift	50	
Und ½ in 16	40	C S	Owen & Swift	50	
Swisher, J. M. 2		C S	Owen & Swift	50	6.90
Talcott, C. B. 9	63	C S	Neff's No 2	280	11.65
Templeton, Wm. G. 2		C S	West	330	13.90
Thedinga, J. H. 3		C S	A. & Mc D		
		C S	A. & Mc D	250	10.45
		C S	Rock Island	60	
		C S	Mesa Road	700	29.65
Thomas, C. S. ....S 45 ft of 15 & 16	97	C S	West	410½	8.75
Thomas, Ella 25	25	C S	Ros. City	10	.60
Thomas, J. F. ....E 75 ft of 9	216	C S		250	11.00
Thomas, J. F. W 45 of E 120 ft of 9	216	C S		20	2.85
Thomas, J. F. W 70 ft of 31 & 32	301	C S	North End	1000	40.75
Thomas, Thos. E. 3	7	C S	Has. 4th	1360	54.95
Thorne, Wm. F. ....S 40 ft 11 & 12	2	C S	Cahn's	820	25.00
Thornton, Chas.				70	4.50
All that pt NE¼ 24-14-66, as follows: Beg at a pt 65 ft N & 173 ft W of int of S line of Fountain St with E bdry of sd ¼, run th S, para to sd E bdry line of sd ¼ 40 ft, th Wly para to sd S line of Fountain St to E line of Fountain creek, th Nly alg sd creek bank to a pt 40 ft N of sd S bdry line of that tract, th Ely para to second course to pt of beg.					
Thurston, Myra P. 1	9	C S	Rock Island		
2	9	C S	Rock Isl.	680½	15.70
Tiffany, F. B. ....S 15 ft of 4	J	C S	DRuss Wood	200	8.15
Tipton, J. W. ....W 50 ft of 15 to 18	2	C S	Wash Hts	200	
9	3	C S	Hillside	280	
E 35 ft of W 75 ft of 6-7-8	231	C S		280	
6	21	C S	Parrish	500	
Toohey, Nellie A. 1	1	C S	Pine St Sub	50½	40.50
Tor, H. Jerome 12	217	C S	East Lake	325½	10.90
Troutman, Est. of Fred C.				270	12.10
W 50 ft of S½	243	C S			
Tribe, Frances M. 3	82	C S		1810	70.60
S¾ ft of 2	82	C S			
Trickey, Loretta 4	44	C S		3350	273.50
Trinkhaus, Auguste 2	3	C S	West	640½	11.95
Trull, E. P. 5	4	C S	Walker's	710	29.70
S½ of 3	4	C S	Walker's		
Tucker, John S.			Walker's	120	5.20
N 50 ft of W 150 ft of	215	C S			
7	14	C S		600	
8	14	C S	Parrish		
1	23	C S	Parrish	750	
2	23	C S	Parrish		
Tuma, W. J. 11	2	C S	Parrish	610	77.46
Tyler, Mary J. 11	3	C S	East Dale	650	25.20
Van Cott, Mrs. Ellen M. 10	45	C S	Parrish	580	23.45
Vaughn, Frances P. 2	6	C S		1,780	70.55
Vetettoe, J. W. 8	12	C S	Page & W	166	6.00
Vickers, John W. ....Pt NE¼	21	13	Has. 5th	75	4.15
			67	20	2.70
Beg at NW cor of tract sold to Mary Thomas, run W 50 ft to Fountain creek, S alg sd creek 43 ft, E 50 ft to SW cor of Thomas tract, th N 43 ft to beg.					
Wadlow, Mrs. E. 5	M	C S	Edward's	2250½	41.20
Warner, Jennie 7	1	C S			
Warren, Mrs. M. E. ....N½ S½ of 1	11	C S	Roby's	460	13.85
Warsop, Martha L. ....ex N 42 ft	N	C S		2850	311.75
Watson, Mrs. E. L. 1	2	C S	Edward's	1500	61.40
2	2	C S	Wash Hts		
Watson, Sarah	282	C S	Wash Hts	140	8.60
Watt, John R. 7		C S	Monument	230½	4.70
S½ of 6	7	C S	Pike's Peak		
Weaver, M. B. 6	3	C S	Pike's Peak	500	26.40
Webber, Julia E. ....S 125 ft 8-9-10	2	C S	Rock Island	1030	41.25
Welline, Anna B. 23		C S	Kent's	450½	11.10
Wells, A. M. 8	215	C S	Longview	210½	4.35
Wendelken, M. F.			W. & P.	500	21.55
N 28 ft of E 100 ft of 19	213	C S	McAllister's		
S 12 ft of E 100 ft of 20	213	C S	McAllister's	2550	103.56
Western Bldg & Inv. Co.		C S	Harrison's resub		
17 ex the W 45 ft of E 145 ft		C S	Harrison resub	500½	10.20
18 ex E 145 ft					
Whelan, Mrs. J. 11	3	C S	Walnut		
12	3	C S	Walnut	200½	6.60
Wheeler, Lucy F. 7	239	C S	Lawton's	1110½	21.90
Whitaker, Daisy F.					
E 100 ft of S½ N½ of 4	11	C S		1500	61.50
Whitaker, Minnie M. ....All	1	C S	Del Norte	280½	5.60
Williams, Mrs. Bertha S 25 ft of N 83 ft of 19 & 20 W of Shook's Run	239 and 240	C S	Lawton's 2nd	260½	6.60
Williams, Chas. A. E 25 ft of W 50 ft of 12	22	C S	Kimball's	240	
1		C S	Young's	470	33.50
Williams, Edwin J. S 16 2-3 ft of 9	2	C S	Older's		
N 26 2-3 ft of 8	2	C S	Older's	570	15.25
Williams, J. E. E 45 ft of W 90 ft of 17-18-19-20	207		North End	1,620½	31.90
Williams, L. J. 1 & 2 ex S 33 1-3 ft & ex E 28 of N 88 ft of 2	3	C S	West Bluff	1370	54.75
Willson, Est. Ella ....E 100 ft of 10	B	C S	Edward's	2380½	47.90
Wilson, Mary A. 26	C	C S	La Vergne	469½	10.65
Wilson, W. H. 6	5	C S	West Bluff	450	19.30
Winn, A. A. 6	5	C S	Roswell City		
7	5	C S	Roswell City	40	2.50
Woodring, C. L. 1		C S	Ord & Swope	780	31.50
				200	36.20
Woods, Samuel N. Pt NW NW SW¼ 8-14-66				1702½	15.90
Beg 42 ft N of SW cor of NW NW SW¼ 8-14-66, run N 50 ft, E 218 ft, S 50 ft, W 218 ft to beg.					
Woodward, Mrs. Agnes P. E 25 ft 1 & 2	143	C S	Mesa Road		
Work, J. W. ....N 100 ft of 1	1	C S	Mesa Road	910	
N 100 ft of E 10 ft of 2	1	C S	Mesa Road		
N 100 ft of W 15 ft of 2	1	C S	Mesa Road	860½	37.30
N 100 ft of E 20 ft of 3	1	C S	Parrish	560	35.25
Worthing, Wilbur F. N 60 ft of 1 & 2	21	C S	Has. No. 2		
Wright, J. C. 2	3	C S	Has. No. 2	370	28.50
Wyman, H. W. ....N 15 ft of 2	3	C S	J. & McC	600	
10	D	C S		2300	
S 25 ft of N 55 ft 22-23-24	102	C S		31570	
S 21 ft of N 100 ft 25-26-27	91	C S	Phillips	90	
E 15 ft of 9	A	C S		850	
N 100 ft of E 33 4-10 ft of	283	C S	Hastings	160½	514.75
Wyman, J. C. 5	8	C S	Roswell City	20	
24	15	C S	Roswell City	10	1.60
17	21	C S	Del Norte	240	9.90
Yates & McClain ....All	2	C S		1200	54.65
Yates & McClain S 35 ft of W 100 ft of N½	228	C S	Blur Hts No 1	330	14.10
Yott, Charles 5	1	C S	Older's	830½	16.95
Zillman, Ora M. & Otto E. 7	2	C S		920½	18.25
Zimmerman, Seward W. 44 ft of E 140 ft of 16	114	C S		1900½	27.40
Zimmerman, S. & M. R. W 50 ft of 2	124	C S		1200	
Zobrist, Chas. L. 15	212	C S		7780	361.75
16	212	C S		5060	202.25
E 50 ft 15 & 16	96	C S			
J. ....E 50 ft of N 4 ft of 14	84	C S			
Zobrist, Mrs. Prudence E. 13	43	C S			

COLORADO CITY, 1905.

Name of Owner and Lot No.	Block No.	City or Town	Addition or Subdivision	Valuation	Amt of taxes and penalties. Dol. cts
Abendshan, J. J. 28	134	Colo City	Love & Q		
	111	Colo City	Love & Q		
40	134	Colo City	Love & Q	1120	
5	134	Colo City	Love & Q		
6	134	Colo City	Love & Q		
7	134	Colo City	Love & Q	450	69.75
Allen, Minnie J. 26	254	Colo City	Bott's 2nd	200	11.65
Allen, Quincy ....122 ft of 16	180	Colo City		500	25.80
American Bond & Inv. Co. 16	178	Colo City		20	1.05
Andre, M. V. & Field, L. M. 18	184	Colo City	L. & Q.'s	80	4.30
Ascough, W. D. Loan Co. 15	145	Colo City	O. L. & Q.'s		
16	145	Colo City	O. L. & Q.'s	650	27.70
Ascough, W. D. Loan Co. 11	146	Colo City	O. L. & Q.'s	180	7.15
Ascough, W. D. Loan Co. 21	146				
22	146	Colo City		2,450	108.50
Ascough, W. D. Loan Co. 5	156	Colo City		440½	8.70
Ascough, W. D. Loan Co. 14	187	Colo City		100	4.80
Ascough, W. D. Loan Co. 3	200	Colo City		200	21.65
Ascough, W. D. Loan Co. 6	180	Colo City		100	4.10
Ascough, W. D. Loan Co. 16	142	Colo City		480	30.10
Ascough, W. D. Loan Co. 21	185	Colo City		500	22.10
August, A. J. 23	276	Colo City	Root's sub	50	1.05
Baker, Fannie M. 14	266	Colo City	Bott's 3rd	50	2.40
Baker, Lizzie 15	266	Colo City	Bott's 3rd	50	2.75
Balch, Julia A. 6	125	Colo City		100	
3	147	Colo City			
4	147	Colo City			
5	147	Colo City			
3	147	Colo City	Stump's		
4	147	Colo City	Stump's		
5	147	Colo City	Stump's	90	9.75
Banse, Wm. 7	240	Colo City	Bott's		
8	240	Colo City	Bott's		
9	240	Colo City	Bott's		
10	240	Colo City	Bott's		
11	240	Colo City	Bott's		
12	240	Colo City	Bott's		
13	[illegible]	Colo City	[illegible]		

COLORADO CITY, 1905.—Continued.

Name of Owner and Lot No.	Block No.	City or Town	Addition or Subdivision	Valuation	Amt of taxes and penalties. Dol. cts
Bell & Son 4	20	Colo City	East		
3	20	Colo City	East	410	
17	6	Colo City	R. H. No. 2	60	21.20
Bell, Oregon 24	161	Colo City		650	26.60
Bell, Oregon 19	121	Colo City		70	3.25
Bendixsen, E. 14	155	Colo City	L. & Q.'s		
W½ of 13	155	Colo City	L. & Q.'s	630½	15.80
Bolt, Anthony 12	107	Colo City		50	
4	275	Colo City	Bott's 4th		
5	274	Colo City	Bott's 4th	40	2.20
Boyd, John 24	185	Colo City		920	41.30
Brandenburg, Otto 5	278	Colo City	Bott's 4th		
6	278	Colo City	Bott's 4th		
7	278	Colo City	Bott's 4th	230½	7.30
Byers, Clark C. 11	186	Colo City			
W 5 ft of 12	186	Colo City			
[illegible] 12	271	Colo City	Bott's 3rd	170½	9.77
13	271	Colo City	Bott's 3rd		
14	271	Colo City	Bott's 3rd	450½	10.55
Chase, Est. Mary L. 32	118	Colo City	O. L. & Q.'s 2nd	190	5.55
Collard, Abbie J. 29	200	Colo City			
30	200	Colo City			
31	200	Colo City		210	9.30
Collard, W. H. 32	199	Colo City		430	18.70
Corbin, Est. N. B. 28	118	Colo City	O. L. & Q.'s 2nd		
29	118	Colo City	O. L. & Q.'s 2nd	200	
30	118	Colo City	O. L. & Q.'s 2nd	100	17.50
Cowan, M. A. 8	251	Colo City	Bott's 2nd		
9	251	Colo City	Bott's 2nd	200	11.06
Coyle, Anthony 11	162	Colo City			
12	162	Colo City		240½	7.75
Crofoot, M. R. 8	266	Colo City	Bott's 3rd	140	7.40
Crum, Justin W. 21	194	Colo City			
25	194	Colo City		490½	11.80
Cummings, Michael, & Lake, A. D. Pt W of 5th St	1001	Colo City	Bott's 2nd	40	1.85
Cunningham, Chas. L. 17	107	Colo City			
18	107	Colo City			
19	107	Colo City			
20	107	Colo City			
16	19	Colo City	East		
17	19	Colo City	East	1520	66.10
Delpeck, Julius & Theresa ....E½ of 5	143	Colo City	Drake's	210½	4.80
Dinwiddie, Alice 14	255	Colo City	Bott's 2nd	290	12.60
Dona, Thomas 20	241	Colo City	Bott's 2nd	100	5.65
Dye, Willard D. 12	241	Colo City	Bott's 2nd		
13	241	Colo City	Bott's 2nd		
14	241	Colo City	Bott's 2nd	890	35.45
Ensign, Edgar T. 11	5	Colo City	R. H. No. 2	40	1.70
Epperson, Est. Artemecia 26	229	Colo City	Bott's 2nd	140	6.35
Epperson, Hardy & Josephine 32	150	Colo City		2300	101.60
Epperson, Leonora 19	124	Colo City			
20	124	Colo City			
Fcl 13	124	Colo City			
Fcl 14	124	Colo City			
Fcl 21	124	Colo City			
Fcl 22	124	Colo City			
Fcl 23	124	Colo City			
Fcl E 15 ft 24	124	Colo City			
E 15 ft 12	124	Colo City			
Fcl 13	124	Colo City	Ash's sub		
Fcl 14	124	Colo City	Ash's sub		
Fcl 21	124	Colo City	Ash's sub		
Fcl 22	124	Colo City	Ash's sub		
Fcl 23	124	Colo City	Ash's sub		
Fcl E 15 ft 24	124	Colo City	Ash's sub	2,370	116.25
Floyd, S. C. 1	252	Colo City	Bott's 2nd		
2	252	Colo City	Bott's 2nd	470	21.20
Fuller, Mark 8	271	Colo City	Bott's 3rd	40	1.90
Gibbs, Mary E. 29	124	Colo City	Drake's		
30	124	Colo City	Drake's	280	13.30
Glover, A. N. 5	145	Colo City		540	
Goff, C. G. 8	5	Colo City	R House No 2	40	25.40
Gold, Florian 3	5	Colo City	R. H. No. 2	400½	6.20
Goodale, Mrs. Roxa 15	245	Colo City	Bott's 2nd	200	9.00
Gould, [illegible] 20	239	Colo City	Bott's 2nd	140	6.35
20	201	Colo City			
20	201	Colo City		90	3.05
Gregory, Harry H. 15	5	Colo City	Rustic Home	620	25.60
Guth, J. J. 27	20	Colo City	East		
28	20	Colo City	East	530	22.15
Halton, J. C. 27	161	Colo City		340	
27	162	Colo City			
28	162	Colo City		850	55.50
Hamel, Mrs. C. 19	162	Colo City		760	
19	1	Colo City	Rustic Home		40.60
Hames, J. C. ....That pt blk 1001 Lying E of 5th St		Colo City	Bott's	840	38.20
Hames, N. B. 7	199	Colo City			
5	199	Colo City		300	9.75
Hames, N. B. 13	184	Colo City			
14	184	Colo City			
15	184	Colo City			
16	184	Colo City			
E 8 ft of 12	184	Colo City		1620	
6	145	Colo City		440	
1	251	Colo City	Bott's		
2	251	Colo City	Bott's		
7	251	Colo City	Bott's		
8	251	Colo City	Bott's		
9	251	Colo City	Bott's		
10	251	Colo City	Bott's		
11	251	Colo City	Bott's		
12	251	Colo City	Bott's		
13	251	Colo City	Bott's		
14	251	Colo City	Bott's	570	26.60
Hames, Mrs. V. V. 5	143	Colo City			
7	143	Colo City			
8	143	Colo City		1770	78.70
Harper, Bella M. 29	49	Colo City	East		
30	49	Colo City	East	100	3.30
Hart, T. A. 12	1	Colo City	Rustic Home	70	
	185	Colo City		40	5.25
Hassell Iron Works Co. 8	237	Colo City	Bott's 2nd		
9	237	Colo City	Bott's 2nd		
10	237	Colo City	Bott's 2nd		
11	237	Colo City	Bott's 2nd	3470	238.40
6	237	Colo City	Bott's 2nd		
7	237	Colo City	Bott's 2nd	60	2.95
Hayden, Sarah E. ....Fcl 6	10	Colo City	East		
Fcl 6	123	Colo City		620	27.70
Heaslip, John 11	151	Colo City	L. & Q.'s	330	4.60
Hegener, Augusta 11	89	Colo City	O L & Q No 2	330	14.70
Heinley, Earl C. 30	5	Colo City	R. H. No. 2		
31	5	Colo City	R. H. No. 2	60	1.30
Hemenway, Est. Mrs. S. A. 5	252	Colo City	Bott's 2nd	110	
3	20	Colo City	East		
4	20	Colo City	East	630	22.75
Hendrickson, A. M. 17 in blk 79, Finley's Add to	79 and 80	Colo City	O L & Q No 2		
Unnumbered lot	78	Colo City	O L & Q No 2	370	15.75
Hendrickson, J. A. ....Fcl 8	112	Colo City	O. L. & Q.'s		
Fcy 3	112	Colo City	Finley's	240	12.00
Herrington, C. L. 8	2	Colo City	R. H. No. 2	40	1.85
Holbrook, J. W. 10	121	Colo City		380	15.30
Houston, Geo. M. ....E½ of	257	Colo City	Bott's 3rd		
8	257	Colo City	Bott's 3rd	80	3.05
Humberd, T. A. 15	2	Colo City	Rustic Home	800½	17.95
Humble, J. N. 11	157	Colo City		80	2.70
Hunter, Mamie 2	199	Colo City		110	5.05
Ingraham, O. F. 3	199	Colo City			
4	199	Colo City			
5	199	Colo City		580	25.10
Jackson, Joseph F. 6	5	Colo City	R. H. No. 2	40½	1.97
Jackson, Joseph P. 16	5	Colo City	R. H. No. 2	40	
19	6	Colo City	R. H. No. 2	40	2.65
Jenni, Chris 14	154	Colo City	L. & Q.'s		
E 25 ft of 13	154	Colo City	L. & Q.'s	200½	3.70
Kahl, A. 8	21	Colo City	East		
W½ of 9	21	Colo City	East	390	17.10
Ketels, Anna 26	197	Colo City	Bott's		
27	197	Colo City	Bott's		
28	197				
27	197	Colo City	Bott's	500½	18.40
King, Patrick 1	277	Colo City	Bott's 4th	100	4.00
Kinsman, Clara 12	180	Colo City		240½	8.40
Kinsman, C. W. 1	1	Colo City	Busch Cres't		
2	1	Colo City	Busch Cres't		
3	1	Colo City	Busch Cres't		
4	1	Colo City	Busch Cres't		
5	1	Colo City	Busch Cres't		
9	1	Colo City	Busch Cres't		
10	1	Colo City	Busch Cres't	70	
1	2	Colo City	Busch Cres't		
2	2	Colo City	Busch Cres't		
3	2	Colo City	Busch Cres't		
4	2	Colo City	Busch Cres't		
5	2	Colo City	Busch Cres't		
6	2	Colo City	Busch Cres't		
7	2	Colo City	Busch Cres't		
8	2	Colo City	Busch Cres't		
9	2	Colo City	Busch Cres't		
10	2	Colo City	Busch Cres't		
11	2	Colo City	Busch Cres't		
12	2	Colo City	Busch Cres't		
13	2	Colo City	Busch Cres't		
14	2				
15	2	Colo City	Busch Cres't	100	10.35
Kinsman, C. W. 1	3	Colo City	Busch C. Sub		
2	3	Colo City	Busch C. Sub		
3	3	Colo City	Busch C. Sub		
4	3	Colo City	Busch C. Sub		
5	3	Colo City	Busch C. Sub		
6	3	Colo City	Busch C. Sub		
7	3	Colo City	Busch C. Sub		
8	3	Colo City	Busch C. Sub		
9	3	Colo City	Busch C. Sub		
10	3	Colo City	Busch C. Sub		
11	3	Colo City	Busch C. Sub	150	7.45
Kinsman, C. W. 5	1	Colo City	Busch C. Sub		
6	1	Colo City	Busch C. Sub	30	.95
Kinsman, Ella 25	142	Colo City			
W 10 ft of 24	142	Colo City			
E 15 ft of 24	142	Colo City		540	27.00
Kinsman, H. C. 7	1	Colo City	R. H. No. 1	40	
7	6	Colo City	R. H. No. 1		
8	6	Colo City	R. H. No. 1		
9	6	Colo City	R. H. No. 1	120	
20	6	Colo City	R. H. No. 1	300	
1	4	Colo City	R. H. No. 1		
2	4	Colo City	R. H. No. 1		
3	4	Colo City	R. H. No. 1		
4	4	Colo City	R. H. No. 1	40	16.00
Kinsman, H. C. 20	5	Colo City	R. H. No. 1	40	1.60
Kinsman, W. M. 11	180	Colo City		900½	14.00
Kiser, W. J. 30	1	Colo City	R. H.	300½	[illegible]
Knowles, W. W. 33	276	Colo City	Rust's		
34	276	Colo City	Rust's		
35	276	Colo City	Rust's	60	3.45
Knox, John 23	183	Colo City		350	
Lacey, J. I. 4	184	Colo City			
E 7 ft of 3	184	Colo City			
W 27 ft of 5	184	Colo City			
[illegible]	[illegible]	Colo City			
Lewis, Carrie B. ....[illegible]	[illegible]	Colo City	[illegible]	[illegible]	[illegible]
[illegible]	[illegible]				

Place Your Property in My Hands.
It Will Have Proper Attention!!!
Chas. T. Fertig
2? North Tejon St.
Real Estate Loans Investments

NewspaperARCHIVE®

Fifteen Thousand Dollars

worth of well located vacant property in different parts of Colorado Springs to exchange for unimproved lands in this or adjoining states.

The State Realty Co.

25 East Pike's Peak Ave.

Louis Stock

Steam Dye and Chemical Dry Cleaning Works

OF LADIES' AND GENTLEMEN'S GARMENTS. ALSO HOUSEHOLD GOODS. FIRST-CLASS WORK ONLY.

WE CLEAN, CURL AND DYE OSTRICH FEATHERS

Beautifully, Any Shade.

PHONE, 542 MAIN.

13 EAST KIOWA.

PELTA'S

131 South Tejon St.

HIBBARD'S

CRAPSER'S

10c. 25c. 50c. ALL DRUGGISTS

Closing Out Sale Now On

THE FAIR

119 S. TEJON ST.

Weekly Gazette

[illegible] PER YEAR

COLORADO CITY, 1905.—Continued.

Name of Owner and Lot No.	Block No.	City or Town	Addition or Subdivision	Valuation	Amt. of taxes and penalties. Dol. cts.
Longfellow, Rosetha 26	145	Colo City			
27	145	Colo City			
28	145	Colo City			
25	145	Colo City			
30	145	Colo City		1240½	28.25
Lovan, Oscar W. 22	5	Colo City	R. H. No. 2	40	1.35
Manning, May 21	110	Colo City	Stump's	80	3.70
Marsh, Joseph M. 8	253	Colo City	Bott's	80	3.70
Martin, Virgin W. and Archias Jno. C. 3	39	Colo City	East		
Meislahn, Edward 4	39	Colo City	East	120	6.70
17	136	Colo City		2070	
12	4	Colo City	R. H.	120	
23	1	Colo City	R. H.	150	104.05
Meislahn, Mary A. 12	3	Colo City	Busch Crest	40	1.35
Morgan, John S. 16	225	Colo City	Bott's 2nd		
17	239	Colo City	Bott's 2nd	550	26.95
Morrison, C. E. 3	4	Colo City	R. H.	420	19.75
Murray & Snyder [illegible]		Colo City	East	80	2.65
Murray, John F. 6	38	Colo City	East	250	
7	38	Colo City	East	250	
Myles, Emma R. 5	6	Colo City	R. H.	480	41.90
31	112	Colo City			
32	112	Colo City		740	
MacDonald, Christina 28	116	Colo City	O. L. & Q's 2nd		
29	116	Colo City	O. L. & Q's 2nd	450	20.20
McCarty, Jerry 6	112	Colo City			
7	112	Colo City		270	13.40
McConnell, Maggie 22	182	Colo City		350	15.66
McCroy, L. C. & Anna 30	5	Colo City	R. H.	240	15.20
McDermott, Jas. 11	112	Colo City	O. L. & Q's	80	3.70
McDowell, Mary M. 21	149	Colo City		420½	9.75
McElrea, F. E. 24	251	Colo City	Bott's 2nd	200	12.75
Nichols, Eliz. D. 22	3	Colo City	Sly's	100	5.30
Norvell, Ida May 11	161	Colo City		550	24.65
O'Brien, B. 12	198	Colo City		120	5.90
Overman, J. G. 13	155	Colo City	O. L. & Q's	620	28.60
Peoples, L. M. 25	260	Colo City	Bott's 3rd		
26	260	Colo City	Bott's 3rd	260½	4.50
Perkins, Ella C. 15	157	Colo City			
E½ of 20	157	Colo City		720	22.55
Pettingill, F. H. 1	121	Colo City		30	1.50
Price, E. C. 12	148	Colo City	Stump's		
13	148	Colo City	Stump's		
14	148	Colo City	Stump's		
15	148	Colo City	Stump's		
16	148	Colo City	Stump's	100	5.40
Pyott, Carrie 19	180	Colo City		300	13.40
Quinby, Jane R. 7	159	Colo City			
8	159	Colo City			
25	151	Colo City		2370	
7	138	Colo City		420	135.20
Quinby, Jane R. 25	144	Colo City			
Radabaugh, Mrs. A. J. E 10 ft of 26	141	Colo City		530	22.75
8	181	Colo City			
11	181	Colo City			
12	181	Colo City			
Rankin, M. K. 13	182	Colo City		30	112.75
14	183	Colo City			
Reimer, Angelina 31	141	Colo City		670½	21.80
Richards, John M. 9	255	Colo City		720	31.90
Ridenour, J. H. 13	181	Colo City	Bott's 2nd	50	3.25
Robb, A. G. Fel 26	81	Colo City		2820½	61.65
Fel 24	30	Colo City	East	420	17.85
Root, Harriett M. 1	276	Colo City	Root's sub	20	
Root, W. E. 6	277	Colo City	Root's Sub	20	2.60
12	3	Colo City	R. H. No. 2	40	
2	277	Colo City	Root's sub	30	
Rouse, Van E. 1	1	Colo City	Rustic Home	240	13.65
26	112	Colo City	O. L. & Q's	160	
23	188	Colo City	L. & Q's	1120	
24	188	Colo City	L. & Q's	470	75.05
Rustic Home Inv. Co. 8	2	Colo City	Rustic Home		
9	2	Colo City	Rustic Home		
10	2	Colo City	Rustic Home		
11	2	Colo City	Rustic Home		
12	2	Colo City	Rustic Home	530	
21	2	Colo City	Rustic Home		
25	2	Colo City	Rustic Home		
29	2	Colo City	Rustic Home		
30	2	Colo City	Rustic Home	100	
31	2	Colo City	Rustic Home	10	
1	4	Colo City	Rustic Home		
5	4	Colo City	Rustic Home		
8	4	Colo City	Rustic Home	320	
15	4	Colo City	Rustic Home		
17	4	Colo City	Rustic Home		
18	4	Colo City	Rustic Home	100	
21	5	Colo City	Rustic Home		
22	5	Colo City	Rustic Home		
24	5	Colo City	Rustic Home	270	
29	5	Colo City	Rustic Home	40	
27	5	Colo City	Rustic Home		
30	5	Colo City	Rustic Home	150	
1	6	Colo City	Rustic Home		
2	6	Colo City	Rustic Home		
3	6	Colo City	Rustic Home		
4	6	Colo City	Rustic Home		
7	6	Colo City	Rustic Home	330	91.00
Ryan, Joseph H. 20	180	Colo City			
Schmidt, Jacob 32	161	Colo City		100	4.60
Schonan, Chas. 9	156	Colo City		860½	18.75
10	156	Colo City			
Setzer, Wm. N 42 ft of 17 to 13	252	Colo City	Bott's 2nd	520½	12.15
Sheaffer, Emma 19	151	Colo City	L & Q's	210	10.55
Sherman, Wm. W 22 ft of 21	159	Colo City		420	18.65
Simpson, Jas. R. 10	29	Colo City	East	1,820½	59.60
Skidr, Annie 12	154	Colo City	L & Q's	600½	13.65
Smith, Mrs. M. J. W ½ ft of 13	154	Colo City	L & Q's		
26	150	Colo City	L & Q's	150	7.70
Spinney, A. B. 6	147	Colo City	L & Q's	220	10.80
7	147	Colo City			
8	147	Colo City			
9	147	Colo City			
19	142	Colo City		150	
21	148	Colo City		40	
28	121	Colo City		20	
12	135	Colo City		100	11.25
Sponsilier, Anna 1	197				
2	197				
3	197				
4	197	Colo City		2,120½	46.50
Sponsilier, Anna 11	184	Colo City		2,610½	57.45
Sponsilier, Anna Und ½ of pt NE SW¼ 21-14-67 Beg at SE cor blk 221, Colo City, run SW on W line of Fourth St extd 35 ft, th NWly parn to Grant Ave 150 ft, NEly 20 ft to SW line of sd blk, th E on SW side to beg					
Sponsilier, Annie 10	112	Colo City	O L & Q's 2nd	50	3.00
Sponsilier, Annie 16	157	Colo City		20	4.20
11	157	Colo City			
12	157	Colo City			
13	157	Colo City			
14	157	Colo City			
15	157	Colo City			
16	157	Colo City			
17	157	Colo City			
18	157	Colo City			
19	157	Colo City			
20	157	Colo City		5,110	
Und ½ of 25	157	Colo City		120	234.20
Sponsilier, Annie 1	151	Colo City	O L & Q's 2nd		
2	151	Colo City	O L & Q's 2nd		
3	151	Colo City	O L & Q's 2nd		
4	151	Colo City	O L & Q's 2nd		
5	151	Colo City	O L & Q's 2nd		
6	151	Colo City	O L & Q's 2nd		
7	151	Colo City	O L & Q's 2nd		
8	151	Colo City	O L & Q's 2nd	250	
1	151	Colo City	L & Q's	70	15.30
Springer, S. J. 40	5	Colo City	Rustic Home	180	8.15
Steinbaugh, Jno. 19	275	Colo City	Bott's 4th	150	7.55
Stokes, Ruth M. 17	199	Colo City			
18	199	Colo City		580	27.05
Strott, E. G. 18	222	Colo City	Bott's 1st	800	40.10
Swift, W. M. & McGrath, Iva L. 7	145	Colo City			
8	145	Colo City			
9	145	Colo City			
10	145	Colo City			
11	145	Colo City			
12	145	Colo City			
13	145	Colo City			
Swisher, D. J. 21	161	Colo City		2,030½	47.25
Taylor, C. D. 3	182	Colo City		840½	20.05
23	183	Colo City		5,440	
Thomas, Ella 3	121	Colo City		100½	223.15
19	147	Colo City		20	
Thompson, Annie 3	249			30	2.05
4	249	Colo City			
Todd, H. L. 18	120	Colo City		240½	5.55
21	120	Colo City			
4	146	Colo City		100	
5	146				
6	146	Colo City			
Tucker, John S. 19	125	Colo City		70½	4.65
27	149	Colo City		110	
19	29	Colo City		120	
Tuttle, Chas. W. 17	3	Colo City	East	80	14.25
Volesin, Michael 21	154	Colo City	R. Home No 2	20	.95
24	5	Colo City	L & Q's	30	
Vorhes, Lillian M. 19	183	Colo City	R. Home No 2	30	1.70
Watson, Wm. H. 1	80	Colo City		200	10.05
2	80		Finley's & O L & Q's	140	6.60
Watt, John R. 25	146	Colo City			
26	146	Colo City			
W 5 ft of 13	186	Colo City		930	
E 25 ft of 12	186	Colo City		460	
22	151	Colo City		800	
1	249	Colo City	Bott's 2	300	160.80
Waycott, Flora & Ernest 1	160	Colo City			
2	160	Colo City			
3	160	Colo City			
4	160	Colo City		2,200	
29	160	Colo City			
30	160	Colo City			
31	160	Colo City			
32	160	Colo City		15,500	
1	222	Colo City			
3	222	Colo City			
1	222	Colo City	Bott's		
2	222	Colo City	Bott's		
Werkhausen, Anna M. 9	221	Colo City	Bott's	520	20.90
10	221	Colo City			
Wheldon, J. W. S 80 ft of 17	188	Colo City	L & Q's 2nd	720½	15.95
S 80 ft of W 10 ft of 18	188	Colo City	L & Q's 2nd		
Whelan, Wm. 36	5	Colo City	L & Q's 2nd	390	18.20
Williamson, W. W. 11	147	Colo City	Rustic Home	350	15.85
12	147	Colo City			
13	147	Colo City			
14	147	Colo City			
15	147	Colo City			
Wister, G. W. All	220	Colo City		150	7.00
Woodhead, J. B. 7	1	Colo City	Rustic Home	100	4.80
Woodward, Mrs. Agnes P. 5	191	Colo City		700	17.10
6	191	Colo City			
W½ of 7	191	Colo City			
Woodward, Geo. W. 27	158	Colo City		1,471½	66.00
Yates & McClain 27	30	Colo City	O L & Q's 2nd		
[illegible]					

COLORADO CITY, 1905.—Continued.

Name of Owner and Lot No.	Block No.	City or Town	Addition or Subdivision	Valuation	Amt. of taxes and penalties. Dol. cts.
Yates & McClain 2	276	Colo City	Root's Sub		
3	276	Colo City	Root's Sub		
4	276	Colo City	Root's Sub		
5	276	Colo City	Root's Sub		
6	276	Colo City	Root's Sub		
23	276	Colo City	Root's Sub		
30	276	Colo City	Root's Sub	140	6.60
Yates & McClain 2	277	Colo City	Root's Sub		
22	277	Colo City	Root's Sub		
23	277	Colo City	Root's Sub		
24	277	Colo City	Root's Sub	490	22.40

MANITOU, 1905.

Name of Owner and Lot No.	Block No.	City or Town	Addition or Subdivision	Valuation	Amt. of taxes and penalties. Dol. cts.
American Bond & Inv. Co. [illegible]	16	Manitou	Iron Spgs	40	2.10
American Bond & Inv. Co. 2	2	Manitou	Busby's	20	1.15
American Bond & Inv. Co. 1 to 7	B	Manitou	Albrecht's	70	4.30
American Bond & Inv. Co. 1 to 3	A	Manitou	Sub of N	30	2.05
American Bond & Inv. Co. 5 to 15	A	Manitou	Sub of N	110	7.25
American Bond & Inv. Co.		Manitou	Man Hts		
Und ½ 14 & 15	D	Manitou	Man Hts	30	1.85
American Bond & Inv. Co. 16	5	Manitou	E. I. Spgs		
17	5	Manitou	E I Spgs	60	3.15
American Bond & Inv. Co. Ely 50 ft of Wly 100 ft of Sly 40 ft of 23	B	Manitou	H & E	40	2.30
American Bond & Inv. Co. All	C	Manitou	H & E	210	11.65
American Bond & Inv. Co. 16 & 17 ex 175 ft N of Rux Ave	E	Manitou		40	2.30
Armit, John L. Pt SE¼ 4-14-67. Beg on highway on E bank of Sutherland creek at NW cor of Weniger's lot, run S 15 deg 15 min, E 254 ft to S line of Weniger's lot, th W 22 ft, th N to beg.	14		67	40	2.10
Barnes, W. R. 2	D	Manitou	Man Hts	40	
½ int 14	D	Manitou	Man Hts		
½ int 15	D	Manitou	Man Hts	20	
27 & 28 and that pt of 29 not assessed to Stewart	A	Manitou	Orig	10	3.75
Bateman, A. L. 26	6	Manitou	E I Spgs	60	3.10
Bryant, O. M., Est. 3	N	Manitou		40	2.10
Busby, Emma J. 17	2	Manitou	Busby's Sub	30	
6	1	Manitou	Busby's Sub	1,630	
7	1	Manitou	Busby's Sub		
5	2	Manitou	Busby's Sub		
8	2	Manitou	Busby's Sub	40	
21 ex pt owned by Nichols & Ogilbee	4	Manitou	Busby's Sub	500	107.40
Creswell, Est. John 12	8	Manitou	Iron Spgs	40	2.15
Davis, Ada E. 11	4	Manitou	Hulbert's Resub		
12	4	Manitou	Hulbert's Resub		
W½ of 10	4	Manitou	Hulbert's Resub	1,110½	20.55
Davis, A. E. Und 1-3 int 16, ex S 25 ft	D				
Und 1-3 int in NWly 75 ft of 17	D	Manitou		330	16.20
Davis, S. J. 22	23	Manitou	Iron Spgs	20	
1	3	Manitou	Busby's	140	8.70
Day, Mrs. M. A. 16	15	Manitou	Iron Spgs	320	
5	28	Manitou	Iron Spgs	1,140	68.35
Eaton, Eben E. 3	17	Manitou	Iron Spgs	40	2.10
Elling, Mary B. 2	C	Manitou	Man Hts	10	.55
Harper, Ella 17	5	Manitou	P & E	10	.65
Harper, Louis W 25 ft of E 50 ft of 1	C	Manitou	Hal's Sub	200	10.85
Johnson, Mamie 1		Manitou	Sumner's		
2		Manitou	Sumner's		
3		Manitou	Sumner's		
5		Manitou	Sumner's		
6		Manitou	Sumner's		
7		Manitou	Sumner's		
9		Manitou	Sumner's	20	5.70
Jones, Abram E pt of 12	D	Manitou	Orig	640½	17.85
Beg at NE cor, Run Sly on SE line of lot 56 19-100 ft, th N 2 deg W 43 48-100 ft, th E at rt angles 4 ft, th 90 deg to left and run N 71 ft to N line sd lot, th Ely along sd N line to beg.					
Laycock, Ida 32	A	Manitou	Orig		
33	A	Manitou	Orig	1,540	73.30
Lueders, Herman A	4	Manitou	Hulbert's		
B	4	Manitou	Hulbert's	1,100½	28.65
Martin, F. L. 11	E	Manitou	Man Hts	20	1.05
Murphy, W. F. 18		Manitou	Cap Hill	200	7.65
McArthur, F. W. 22		Manitou	Cap Hill	100	5.00
McCracken, S. D. 2	1	Manitou	E I Spgs		
7	1	Manitou	E I Spgs	10	2.50
McKinney, J. P. 11	8	Manitou	Iron Spgs	750	36.00
Pease Plana Co. 23	23	Manitou	Iron Spgs	20	1.15
Pomeroy, Est. of Lucy S 40 ft of N 50 ft of 25	A	Manitou		220	10.75
Rea, J. M. 4	16	Manitou	Man Terrace		
5	16	Manitou	Man Terrace		
6	16	Manitou	Man Terrace		
7	16	Manitou	Man Terrace		
8	16	Manitou	Man Terrace	1,450½	49.25
Roth, Mrs. Anna 22	B	Manitou	H & E	60	3.05
Satterlee, Geo. L. 4		Manitou	Sumner's	10	.70
Snider, Elmer 3	10	Manitou	Man Terrace		
4	10	Manitou	Man Terrace		
5	10	Manitou	Man Terrace	20	1.75
Tomberlin, M. C. All of 33 & 34 N of C M Ry except E part	D	Manitou	Orig	20	2.15
Ute Iron Springs Co. 17	15	Manitou	Iron Spgs	30	
19	15	Manitou	Iron Spgs	20	
All	18	Manitou	Iron Spgs	1,230	63.20
Watson, Henry 7	7	Manitou	Iron Spgs	20	1.15

EAST MANITOU, 1905.

Name of Owner and Lot No.	Block No.	City or Town	Addition or Subdivision	Valuation	Amt. of taxes and penalties. Dol. cts.
Burlew, Walter 23	1				
24	1	East Manitou		100½	3.00
Davis, H. W. 11	2	East Manitou			
12	2	East Manitou		20	.95
Giles Mer. Agcy Co. 22	1	East Manitou		120	4.80
Guthrie, W. J. 1	6	East Manitou		510	21.60
Loomis, Geo. A. 20	1	East Manitou			
21	1	East Manitou		40	1.55
MacLaren, T. 13	9	East Manitou		10	.50
Perkins, Stanley W. 2	6	East Manitou			
3	6	East Manitou		20	1.05
Smith, F. B. 27	1	East Manitou		20½	.50

SOUTH MANITOU, 1905.

Name of Owner and Lot No.	Block No.	City or Town	Addition or Subdivision	Valuation	Amt. of taxes and penalties. Dol. cts.
American Bond & Inv. Co. 12	6	South Manitou		10	
21	19	South Manitou		10	.90
Davis, S. J. 1	4	South Manitou		20	
6	4	South Manitou			
7	4	South Manitou			
5	5	South Manitou		10	
9	7	South Manitou		10	
12	11	South Manitou			
13	11	South Manitou			
14	11	South Manitou		20	
7	13	South Manitou			
15	13	South Manitou			
14	13	South Manitou		20	
6	2	South Manitou			
7	2	South Manitou		270	10.50
Griffith, E. E. N. 1	5	South Manitou		10	.45
Long, L. L. 8	1	South Manitou			
9	1	South Manitou		20	.90

ARENSDALE, 1905.

Name of Owner and Lot No.	Block No.	City or Town	Addition or Subdivision	Valuation	Amt. of taxes and penalties. Dol. cts.
Braman, H. L. 5	2	Arensdale		40	1.25
Hardwick, P. A. 23	2	Arensdale		170	4.95
Hays, L. B. 4	2	Arensdale			
W½ of 5	2	Arensdale		290	12.40
Leonard, W. M. 10	1	Arensdale			
11	1	Arensdale		250	8.40
Oakley, J. W. 3	2	Arensdale			
Rubis, Tom 7	7	Arensdale		20	1.00
Williams, D. F. 8	7	Arensdale		180	6.45
4	7	Arensdale		60	1.90
Woodruff, John F. 10	10	Arensdale	No 1		
11	10	Arensdale	No 1		
12	10	Arensdale	No 1		
13	10	Arensdale	No 1	220	6.05

AUSTIN BLUFF, 1905.

Name of Owner and Lot No.	Block No.	City or Town	Addition or Subdivision	Valuation	Amt. of taxes and penalties. Dol. cts.
Otis, Wm. A. 8	K	Austin Bluffs			
10	K	Austin Bluffs			
12	K	Austin Bluffs			
14	K	Austin Bluffs		4,800	103.45

BROADMOOR, 1905.

Name of Owner and Lot No.	Block No.	City or Town	Addition or Subdivision	Valuation	Amt. of taxes and penalties. Dol. cts.
Baldwin, Virginia H. Tract M		Broadmoor	Add No 1	2,850	96.55
Bissit, [illegible] 6	14	Broadmoor		420	8.30

BROOKSIDE, 1905.

Name of Owner and Lot No.	Block No.	City or Town	Addition or Subdivision	Valuation	Amt. of taxes and penalties. Dol. cts.
Irvine, David A. 9	2	Brookside		400	22.45
Perkins, A. G. 7	1	Brookside			
8	1	Brookside			
9	1	Brookside		2,140½	31.10
Richards, P. A. 8	3	Brookside		400	12.30

CASCADE, 1905.

Name of Owner and Lot No.	Block No.	City or Town	Addition or Subdivision	Valuation	Amt. of taxes and penalties. Dol. cts.
Cascade Town Co. 11 to 18	4	Cascade		1,080	
All	15	Cascade		1,310	136.80
Heiser, D. N. 5	2	Cascade			
[illegible]		Cascade			

CALVERT HEIGHTS, 1905.

Name of Owner and Lot No.	Block No.	City or Town	Addition or Subdivision	Valuation	Amt. of taxes and penalties. Dol. cts.
Bond, Anna E 100 ft of 1 to 4	1	Calvert Hts		460	14.10
Chase, Mary L. W 42 ft of 1 to 4	1	Calvert Hts		330	7.35
Chase, Mary L. 5	1	Calvert Hts			
6	1	Calvert Hts			
27	1	Calvert Hts			
28	1	Calvert Hts			
29	1	Calvert Hts			
30	1	Calvert Hts			
31	1	Calvert Hts			
32	1	Calvert Hts			
33	1	Calvert Hts		180	6.33
Chase, Mary L. 21	2	Calvert Hts			
22	2	Calvert Hts			
24	2	Calvert Hts			
Chase, Mary L. 37	4	Calvert Hts		70	2.35
Chase, Mary L. 1	8	Calvert Hts		20	.75
2	8	Calvert Hts			
[illegible] 5	8	Calvert Hts			
Chase, Mary L. 1	11	Calvert Hts		40	1.95
2	11	Calvert Hts			
Chase, Mary L. 11	1	Calvert Hts		60	1.85
17	1	Calvert Hts			
23	1	Calvert Hts			
24	1	Calvert Hts		100	3.60
Dolph, C. W. 7	1	Calvert Hts		20	1.85
Madden, Geo. M. 21	15	Calvert Hts			
22	15	Calvert Hts		50	1.85
Cahn, Lazard 18	16				
19	16	Calvert Hts		270½	4.10
Metcalf, Agnes M. 17	11				
18	11	Calvert Hts		50½	1.10
Pettingill, F. H. 13	2	Calvert Hts		20	.75
Zobrist, C. L. 14	2	Calvert Hts			
15	2	Calvert Hts		40	1.55

CALHAN, 1905.

Name of Owner and Lot No.	Block No.	City or Town	Addition or Subdivision	Valuation	Amt. of taxes and penalties. Dol. cts.
Allen, J. R. N 50 ft of 4	22	Calhan		130	4.20
Dillingham, J. S. N 50 ft of 2	7	Calhan		200	11.05

CHAUTAUQUA, 1905.

Name of Owner and Lot No.	Block No.	City or Town	Addition or Subdivision	Valuation	Amt. of taxes and penalties. Dol. cts.
Andrews, R. A. 8	3	Chautauqua		20	.75
National Chautauqua Association N pt of 10	15	Chautauqua		10	.50
Watkins, Jessie 6	15				
7	15	Chautauqua		20	.95

CHEYENNE HEIGHTS, 1905.

Name of Owner and Lot No.	Block No.	City or Town	Addition or Subdivision	Valuation	Amt. of taxes and penalties. Dol. cts.
Barbee, H. H. 2	5	Cheyenne Hts			
3	5	Cheyenne Hts			
4	5	Cheyenne Hts			
5	5	Cheyenne Hts			
6	5	Cheyenne Hts			
7	5	Cheyenne Hts			
8	5	Cheyenne Hts			
9	5	Cheyenne Hts			
10	5	Cheyenne Hts		450½	7.05

CRESTON HEIGHTS, 1905.

Name of Owner and Lot No.	Block No.	City or Town	Addition or Subdivision	Valuation	Amt. of taxes and penalties. Dol. cts.
Curry, Dan O. 2	2	Creston Hts			
3	2	Creston Hts			
4	2	Creston Hts		90	2.35
Duff, Mrs. Flora M. 2	1	Creston Hts		740	14.50
Yates & McClain 9	1	Creston Hts		40	.95

DORCHESTER, 1905.

Name of Owner and Lot No.	Block No.	City or Town	Addition or Subdivision	Valuation	Amt. of taxes and penalties. Dol. cts.
Babcock, S. M. 9	9	Dorchester		220	6.75
Baxter, L. L. 11	3	Dorchester			
12	3	Dorchester		680	17.75
Eaton, Fred R. 14	3	Dorchester		200	5.00
Nixon, Wm. 6	10	Dorchester		90	3.40

EASTONVILLE, 1905.

Name of Owner and Lot No.	Block No.	City or Town	Addition or Subdivision	Valuation	Amt. of taxes and penalties. Dol. cts.
Anders, T. C. 3	2	Eastonville			
5	5	Eastonville			
6	5	Eastonville		400	13.25
Whitmore, Mary E. S. 6	2	Eastonville			
11	2	Eastonville		260	6.50

FLANAGAN'S SUB, 1905.

Name of Owner and Lot No.	Block No.	City or Town	Addition or Subdivision	Valuation	Amt. of taxes and penalties. Dol. cts.
Michaels, M. T. N 40 ft of Blk	C	Flanagan's Sub		20	.65
Roden, John A. S 200 ft of	J	Flanagan's Sub		80	
N 99 ft of	J	Flanagan's Sub		200	8.50

TOWN OF FOSTER'S SUB, 1905.

Name of Owner and Lot No.	Block No.	City or Town	Addition or Subdivision	Valuation	Amt. of taxes and penalties. Dol. cts.
Corrin, Edith 10 ex pt sold to Margaret Cowgill		Foster's Sub		240	4.85

FOUNTAIN, 1905.

Name of Owner and Lot No.	Block No.	City or Town	Addition or Subdivision	Valuation	Amt. of taxes and penalties. Dol. cts.
Gallavan, Mrs. Ida 1	2	Fountain		210	7.40
Purdon, H. W. 7	17				
8	17	Fountain		10,40	26.95
Smith, Geo. A. 7	10	Fountain	Original		
8	10	Fountain	Original	130	5.35
Virden, W. E. 7	107	Fountain	North		
8	107	Fountain	North	220	9.00

GLENVIEW, 1905.

Name of Owner and Lot No.	Block No.	City or Town	Addition or Subdivision	Valuation	Amt. of taxes and penalties. Dol. cts.
Gale, Robert 44	13	Glen View		50	1.00

GRAND VIEW, 1905.

Name of Owner and Lot No.	Block No.	City or Town	Addition or Subdivision	Valuation	Amt. of taxes and penalties. Dol. cts.
Ennis, W. R. 10	F	Grand View	O. L. & Q.'s		
11	F	Grand View	O. L. & Q.'s	230	10.65
Gilmore, Allie E. 7	J	Grand View	O. L. & Q.'s	20	.75
Kinsman, C. W. 12	F	Grand View	O. L. & Q.'s	20	.75
Lewis, J. Wm. 24	A				
25	A	Grand View	O. L. & Q.'s	410	14.60
Maclean, John 11	A	Grand View	O. L. & Q.'s	150	4.40
Mara, Mrs. Nettie 18	H	Grand View	O. L. & Q.'s		
19	H	Grand View	O. L. & Q.'s	570	16.35
McCracken, S. D. 8	D	Grand View	O. L. & Q.'s	40	
33	A	Grand View	O. L. & Q.'s		
24	A	Grand View	O. L. & Q.'s		
35	A	Grand View	O. L. & Q.'s	290	12.55
Padlock, D. C. 9	A	Grand View	O. L. & Q.'s	150½	6.90
Ripley, E. B. 2	2	Grand View		550	25.00
Watt, John R. & Quinby, H. B. 15	D	Grand View	O. L. & Q.'s		
16	D	Grand View	O. L. & Q.'s		
17	D	Grand View	O. L. & Q.'s		
18	D	Grand View	O. L. & Q.'s		
19	D	Grand View	O. L. & Q.'s	250	7.85

GREEN MOUNTAIN FALLS, 1905.

Name of Owner and Lot No.	Block No.	City or Town	Addition or Subdivision	Valuation	Amt. of taxes and penalties. Dol. cts.
Eldredge, Emma 9	31	Green Mt. Falls		250	11.75
Jowett, Est. J. H. 1-2-3	49	Green Mt. Falls			
11 & 13	50	Green Mt. Falls			
4	15	Green Mt. Falls			
3	24	Green Mt. Falls			
23 & 24	1	Green Mt. Falls			
5	19	Green Mt. Falls			
2 & 3	3	Green Mt. Falls			
1	51	Green Mt. Falls			
2 & 3	8	Green Mt. Falls			
4	8	Green Mt. Falls			
1-2-3-4 & 5	7	Green Mt. Falls			
11 & 12	2	Green Mt. Falls			
9	2	Green Mt. Falls		4,450½	129.80
Jowett, Est. J. H. 51-52 & 37	17	Green Mt. Falls		30	2.00

IVYWILD, 1905.

Name of Owner and Lot No.	Block No.	City or Town	Addition or Subdivision	Valuation	Amt. of taxes and penalties. Dol. cts.
Overand, Maggie 7 ex 40x75	4	Ivywild	No. 1	570	16.20
Ross, J. W. 8		Ivywild	No. 2		
9		Ivywild	No. 2	1090½	13.65

KNOB HILL, 1905.

Name of Owner and Lot No.	Block No.	City or Town	Addition or Subdivision	Valuation	Amt. of taxes and penalties. Dol. cts.
Babcock, J. S. 11	22	Knob Hill	No. 1		
12	22	Knob Hill	No. 1	520	12.65
Crandall, F. E. 15	12				
16	12	Knob Hill		210	6.10
Gunnell, Mrs. N. E. 27	22	Knob Hill	No. 1		
28	22	Knob Hill	No. 1	100	2.80
Merritt, Lou E. 33	35	Knob Hill	No. 1		
Pannell, E. K. 32	31	Knob Hill	No. 1	400	11.45
St. John, Sada A. 12	3	Knob Hill		20	.90
[illegible]					
Templeton, Chas. J. 15	20	Knob Hill	No. 1	1,900	56.70
[illegible]		Knob Hill	No. 1		

NewspaperARCHIVE®
NewspaperARCHIVE®

NAME OF OWNER AND LOT NO.	Block No.	City or Town	Addition or Subdivision	Valuation	Amt. of taxes and penalties Dollars
LILIUE, 1905.					
Curtis, M. F.	4	5	Lilue	80½	4.40
DeLaVergne, E. M. E 43 1-10 ft of 1 & 2	1	1	Lilue	160	
Block 1 & 2 Lilue			Lilue	80	
	1	2	Lilue		
	2	2	Lilue		
	3	2	Lilue		
	4	2	Lilue	120	
	1	3	Lilue		
	3	3	Lilue		
	4	3	Lilue		
	5	3	Lilue		
Nevlit, Mary R. E½ of 2	3	4	Lilue	260	30.90
Stark, Mrs. B. H. S½ of 3	1	4	Lilue	340	22.65
	5	4	Lilue	440	10.75
LORAINE, 1905.					
Bruening, John H.	6	3	Loraine	No. 1	
	7	3	Loraine	No. 1	
	8	3	Loraine	No. 1	
	10	3	Loraine	No. 1	
	11	3	Loraine	No. 1	
	12½ of 12	3	Loraine	No. 1	1240
Hall, F. Janetta W½ W 36 ft of 15	3	3	Loraine	No. 1	30
25 & 26 ex N 60 ft	3	3	Loraine	No. 1	310
LOWELL SUB., 1905.					
Smith, Jno. & Alpha S 40 ft of 4	B		Lowell Sub		240
Tredwell, Jos. O. E 50 ft 3 & 4	A		Lowell Sub		350
MINNEHAHA, 1905.					
Gilmore, R. H.	17	1	Minnehaha		
	19	1	Minnehaha		
Phelps, Reese, Bell & Good	1	1	Minnehaha		20
	2	1	Minnehaha		
	3	1	Minnehaha		
	4	1	Minnehaha		
	5	1	Minnehaha		
	6	1	Minnehaha		
	7	1	Minnehaha		
	8	1	Minnehaha		
	9	1	Minnehaha		
	10	1	Minnehaha	150	
	1	2	Minnehaha		
	5	2	Minnehaha	20	
	7	2	Minnehaha		
	8	2	Minnehaha	20	
	9	2	Minnehaha		
	10	2	Minnehaha	20	8.45
Reinecke, Helen C. et al.	5	2	Minnehaha	560	14.80
Rush, Maggie M.	11	2	Minnehaha		
	12	2	Minnehaha		
	28	2	Minnehaha	30	1.10
MONUMENT, 1905.					
Lambach, Est. C. H.	1	1	Monument Add.	410	
	2	1	Monument Add. 2	250	
	7	1	Monument Orig.	250	
Beg. at NW cor. NW SE¼ Run S 528 ft on ¼ Sec Line, E 751 ft to D & R G Ry, N 528 ft, W 751 ft to beg.	15	11	67 10a	20	
Pt W½ SE SE¼ S of Add 1 and W of Add 4 Monument; ex Rt of W D & R G Ry	15	11	67	20	21.40
Newbrough, Geo.	11	6	Monument	170	3.35
Sailer, Mrs. Eliz.	3	5	Monument	210	4.70
NEWSOME'S SUB., 1905.					
Van Tyle, Arthur	1	2	Newsome's Sub.	60	1.45
OAK VIEW, 1905.					
Jenney, J. B.	1	12	Oak View	Eklund's 2nd	20
Thomas, J. F.	17	8	Oak View	Eklund's 3rd	
	18	8	Oak View	Eklund's 3rd	40
PALMER LAKE, 1905.					
Gilmore, R. H.	6	23	Palmer Lake	Glen Park	
	7	23	Palmer Lake	Glen Park	
	16	23	Palmer Lake	Glen Park	200
Ludlam, Francis M.	7	10	Palmer Lake	Glen Park	160
Munger, S. J.	7	33	Palmer Lake	Thompson's	
	8	33	Palmer Lake	Thompson's	340
Nesmith, Elizabeth R. Pt of Beg at NW cor lot 11, blk 44, Palmer Lake, th S 74 deg 40 min, W 15 ft, th N 15 deg 20 min, W 103 5-10 ft, th S 74 deg 40 min, W 67 ft, th S 15 deg 24 min, W 102 23-100 ft, th S 45 deg 35 min, E 135 5-10 ft, N 71 deg 40 min, E 105 5-10 ft, th N 15 deg 20 min, W 147 5-10 ft to beg (Rug. var.)	6	11	67	80	1.40
Van Guilder, Mrs. Isadore Pt S½ NW S-W¼ Beg at SE cor lot 18, in Thompson's Re Sub of blks 46, 47, 62, 63 & 64, Palmer Lake, th Wly alg S line of lots 18 to 28 inc, 397 36-100 ft to SW cor lot 26, th angle left 90 deg, 135 3-10 ft, th angle left 90 deg, 207 36-100 ft, th angle left 90 deg 105 3-10 ft to beg.	5	11	67		
	18 to 26	31	Palmer Lake	Thompson's 3,000	122.50
PAPETON, 1905.					
Harvey, H. A.	19	C	Papeton		
	20	C	Papeton		210
Hewells, Edwin W.	3	B	Papeton		
	10	B	Papeton		210
Hewells, John W.	18	A	Papeton		
	20	A	Papeton		50
Jardine, Belle	3	E	Papeton		20
Miller, R. D.	17	E	Papeton		190
Thurston, Myra P.	3	I	Papeton		
	12	I	Papeton		40½
Wagner, W. C.	19	D	Papeton		
	20	D	Papeton		170½
PEYTON, 1905.					
McDermott, Jas.	3	10	Peyton		
	11	10	Peyton		
	12	10	Peyton		1.10
PIEDMONT, 1905.					
Newton Lumber Co.	6	4	Piedmont		
	7	4	Piedmont		60
PORTLAND HEIGHTS, 1905.					
Doherty, James S 45 ft of 1 & 2	8		Portland Hts.		10
El Paso Nat. Bank	10	7	Portland Hts.		30
N 70 ft 1 & 2	7	7	Portland Hts.		30
N 70 ft 5 & 6	8	7	Portland Hts.		30
	5	7	Portland Hts.		30
Fitzgerald, E. J.	10	1	Portland Hts.		60
Hare, Shelby	1	4	Portland Hts.		20
	2	7	Portland Hts.		30
Livesay, Lee	3	1	Portland Hts.		
	4	1	Portland Hts.		30
Mackie, F. M. S 25 ft of N 70 ft of 1 & 2	6		Portland Hts.		10
Matthews, R. A. N 25 ft of 5 & 6	7	7	Portland Hts.		
W 33 1-3 ft of S 105 ft of 6	7	7	Portland Hts.		
E 33 1-3 ft of S 105 ft of 7	7	7	Portland Hts.		30
Miller, Marcus S. W½ of 1	7	7	Portland Hts.		
S½ of 2	7	7	Portland Hts.		30
Miller, Mary S 40 ft of 5	8	7	Portland Hts.		
S 40 ft of 6	8	7	Portland Hts.		10
Page, Belle	2	5	Portland Hts.		
	4	5	Portland Hts.		40
Scholz & Eye Realty Co.	11	4	Portland Hts.		
	12	4	Portland Hts.		
Shelton, C. F. S½ 4 & 5	3	7	Portland Hts.		20
Stark, Mrs. B. H.	3	1	Portland Hts.		30
Thomas, J. F.	2	4	Portland Hts.		
Thomas, J. F.	7	4	Portland Hts.		30
Thomas, J. F.	8	4	Portland Hts.		
Thomas, J. F.	9	4	Portland Hts.		
Thomas, J. F.	7	8	Portland Hts.		
Thomas, J. F.	1	1	Portland Hts.		30

NAME OF OWNER AND LOT NO.	Block No.	City or Town	Addition or Subdivision	Valuation	Amt. of taxes and penalties Dollars
RAMAH, 1905.					
Joubert, Miss T. M.	7	17	Ramah		
	8	17	Ramah		
	9	17	Ramah	230	5.05
ROSWELL, 1905.					
Allen, Mrs. Lucinda	1	8	Roswell	230	5.70
Anthony, May	4	7	Roswell	60	1.65
Davis, H. W.	7	8	Roswell	250	7.05
Hart, T. A.	8	12	Roswell	250	6.50
Miller, Marcus S.	18	26	Roswell No. 1		
	20	26	Roswell No. 1		
	27	26	Roswell No. 1		
	28	26	Roswell No. 1		
	29	26	Roswell No. 1		
	30	26	Roswell No. 1		
	31	26	Roswell No. 1		
	32	26	Roswell No. 1		
	33	26	Roswell No. 1		
	34	26	Roswell No. 1		
	35	26	Roswell No. 1		
	36	26	Roswell No. 1		
	37	26	Roswell No. 1	250	5.75
McClelland, Thos.	1	7	Roswell	60½	.80
McCracken, S. D.	4	5	Roswell	60	1.65
Rouse, Van E.	17	14	Roswell		
Shove, Helen R. E 57½ ft of 11 to 14	18	16	Roswell No. 1	60	2.35
	13	25	Roswell No. 1	300½	4.90
Sturman, J. H.	11	25	Roswell No. 1		
	12	25	Roswell No. 1	250	6.05
RUXTON PARK, 1905.					
Peirce, Ada W.	6	4	Ruxton Park	10	.45
RYAN'S SUBDIVISION, 1905.					
Ryan, Jos. H. Lots A & B			Ryan's Sub.	770	15.05
SOUTH COLORADO CITY, 1905.					
Hatfield, J. W.	10	411	S. Colo City		
	8 5 ft of 9	411	S. Colo City	130½	2.75
Herrington, C. L.	4	408	S. Colo City	240	4.10
Cahn, Laurd	26	403	S. Colo City	170½	2.55
Root, W. B.	1	402	S. Colo City		
	2	402	S. Colo City	160	
	3	402	S. Colo City		
	4	402	S. Colo City	160	
	5	402	S. Colo City		
	6	402	S. Colo City	160	
	7	402	S. Colo City		
	8	402	S. Colo City	160	
	9	402	S. Colo City		
	10	402	S. Colo City	160	
	11	402	S. Colo City		
	12	402	S. Colo City	160	
	13	402	S. Colo City		
	14	402	S. Colo City	160	
	21	402	S. Colo City	20	
	22	402	S. Colo City	20	
	23	402	S. Colo City	20	
	1	403	S. Colo City		
	2	403	S. Colo City	20	
	27	411	S. Colo City	20	
	28	411	S. Colo City	20	46.80
SOUTH COLORADO SPRINGS, 1905.					
Chandler, Chas. W 75 ft of tract	6	5	S. Colo Spgs. No. 1	10	.45
Chase, Mary L.	31	1	S. Colo Spgs	20	.90
	32	1	S. Colo Spgs	20	.90
Chase, Mary L.	33	3	S. Colo Spgs		
	34	3	S. Colo Spgs	20	.90
Chase, Mary L.	23	4	S. Colo Spgs		
	24	4	S. Colo Spgs		
	47	4	S. Colo Spgs		
	48	4	S. Colo Spgs	40	1.75
Chase, Mary L. Tract 4		5	S. Colo Spgs No. 1		
Lot 3		5	S. Colo Spgs No. 1		
Lot 4		5	S. Colo Spgs No. 1	40	1.55
Chase, Mary L.	25	6	S. Colo Spgs No. 1		
	26	6	S. Colo Spgs No. 1		
	13	6	S. Colo Spgs No. 1		
	47	6	S. Colo Spgs No. 1		
	48	6	S. Colo Spgs No. 1	140	3.60
Chase, Mary L.	3	7	S. Colo Spgs No. 1		
	4	7	S. Colo Spgs No. 1		
	15	7	S. Colo Spgs No. 1		
	8	7	S. Colo Spgs No. 1		
	9	7	S. Colo Spgs No. 1		
	23	7	S. Colo Spgs No. 1		
	24	7	S. Colo Spgs No. 1	80	3.30
Chase, Mary L. Tract 1		7	S. Colo Spgs. No. 1	20	.90
Chase, Mary L. Tracts 1 & 2 ex pts to Kennedy & Barnes		5	S. Colo Spgs No. 1	50	1.65
Cooper, Dr. H.	4	8	S. Colo Spgs No. 1		
	5	8	S. Colo Spgs No. 1		
	6	8	S. Colo Spgs No. 1	30	1.35
Curtis, F.	29	3	S. Colo Spgs	15	.15
Duncan, Edw. W.	32	8	S. Colo Spgs.	10	.45
Elrick, J. W.	9	1	So Colo Spgs		
	10	1	So Colo Spgs		
	13	1	So Colo Spgs		
	14	1	So Colo Spgs	40	1.75
Hirschenfeld, Fanny	8	4	So Colo Spgs		
	9	4	So Colo Spgs		
	10	4	So Colo Spgs		
	11	4	So Colo Spgs		
	12	4	So Colo Spgs		
	13	4	So Colo Spgs		
	14	4	So Colo Spgs		
	15	4	So Colo Spgs	460	12.60
Kaessner, Grover A.	11	5	So Colo Spgs No. 1		
	12	5	So Colo Spgs No. 1		
	13	5	So Colo Spgs No. 1		
	14	5	So Colo Spgs No. 1		
	15	5	So Colo Spgs No. 1	50	2.25
Kaessner, Mrs. J. J.	5	5	So Colo Spgs		
	6	5	So Colo Spgs	120	4.30
Kyle, Elizabeth J. W 100 ft of tract	7	8	So Colo Spgs	20	.70
Kyle, Martha A. E 50 ft of tract	7	8	So Colo Spgs	10	.45
Myers, M. K.	25	1	So Colo Spgs	10	.45
McCracken, S. D.	1	1	So Colo Spgs		
	2	1	So Colo Spgs		
	3	1	So Colo Spgs		
	4	1	So Colo Spgs		
	5	1	So Colo Spgs		
	6	1	So Colo Spgs	70	
	35	3	So Colo Spgs	10	
	36	4	S Colo Spgs	10	3.75
Sanborn, Mrs. J. N.	1	4	So Colo Spgs		
	2	4	So Colo Spgs		
	3	4	So Colo Spgs		
	4	4	So Colo Spgs		
	5	4	So Colo Spgs		
	6	4	So Colo Spgs		
	7	4	So Colo Spgs	80	2.35
Wilcox, Portia	29	3	So Colo Spgs		
	30	3	So Colo Spgs	20	.90
Young, Chas. A.	1	6	So Colo Spgs		
	5	6	So Colo Spgs	20	.90
Young, Wm. Tract 2		5	So Colo Spgs		
Ex pt in NE cor to Anna L. Jackson			So Colo Spgs	20	.90
SOUTH LA VERGNE, 1905.					
Murray, John F. W 20 ft of S 86 ft of 2			So. La Vergne Guth's		
E 10 ft of S 86 ft of 3			So. La Vergne Guth's	70	2.35
SPRING VIEW, 1905.					
Crittenden, C. A.	6	1	Springview	10	.40
Kinsman, D. C.	1	1	Springview		
	2	1	Springview		
	3	1	Springview		
	4	1	Springview		
	11	1	Springview		
	12	1	Springview		
	8	1	Springview		
	9	1	Springview	30	1.00
Lovan, O. W.	7	1	Springview	10	.40
Watt, J. R.	10	1	Springview	15	.45
WALNUT HILL, 1905.					
Bailey, K. E.	1	1	Walnut Hill		
Bailey, Charles	2	1	Walnut Hill	30	
	3 to 6	1	Walnut Hill	70	3.20
WEST COLORADO SPRINGS, NO. 2, 1905.					
American Bond & Inv. Co.	25	3	Colo Spgs West No. 2	10	.80
American Bond & Inv. Co.	26	4	Colo Spgs West No. 2	20	1.45
A. [illegible] Jarrett O.	28	22	Colo Spgs West No. 2	20	.75
Arnell, Mrs. M. E. 1 to 5 ex N 100 ft	1	41	Colo Spgs West No. 2	400	11.30
Brown, Chas. E.	9	30	Colo Spgs West No. 2	10	.30
Chase, Mary L.	12	12	Colo Spgs West No. 2	70	.55
Chase, Mary L.	37	43	Colo Spgs West No. 2		
	38	43	Colo Spgs West No. 2	80	2.10
Murray, John F. N½y 86 ft of 1 to 5		41	Colo Spgs West No. 2	30	
S 86 ft of N 100 ft of 1 to 5		41	Colo Spgs West No. 2	50	3.15
McGivney, John	5	31	Colo Spgs West No. 2	170	6.95
Watts, Chas. E.	39	42	Colo Spgs West No. 2		
	40	42	Colo Spgs West No. 2	240	7.10
WOODBURN, 1905.					
Shepard, Dr. W. A.	1		Woodburn	1000	34.45

Witness my hand and seal this 22nd day of October, 1906.

CHARLES A. PAYNEN,
[illegible]

WANTED MALE HELP.

WANTED—In railroad office, as clerk, nice, clean cut young man about 18; must be good penman (Spencerian), quick at figures, perfectly healthy, good manners and obliging. References required. C-362, Gazette.

WANTED—40 beet toppers for Swink, Colo.; fare paid; no fees; ship Tuesday morning. 5 ranch men for South Park, $1.50; house man, kitchen men, porter. National Employment, 30 S. Tejon.

WANTED—Carpenters, apprentice carpenters and laborers to exchange work for lots. Part cash paid. The Hastings-Allen Realty and Building Co., 22 N. Tejon St.

WANTED—500 men and boys to buy unredeemed overcoats from $1.50 to $15.00 at M. K. Myers licensed loan office, 24 E. Huerfano St. Phone 1502 Black.

YOUNG MAN—Our illustrated catalogue explains how we teach Barber Trade in short time; mailed free. Moler Barber College, Denver, Colo.

WANTED—Men with teams to exchange work for lots. Part cash paid. The Hastings-Allen Co., 22 N. Tejon.

AT ONCE, lady or gentleman solicitor on salary. Address, "Columbia," Care Gazette.

GOOD solicitor; must be A1. Steady local employment to right party. Address E-500, care Gazette.

WANTED—Live agents or man address, right man can make splendid salary. Call 9 a. m., Room 26, Cleveland Block.

WANTED—You to call on me at my new quarters. Daniel Hewitt, Real Estate office, 127½ E. Pike's Peak Ave.

BRICK MASON WANTED—Call C. E. Maddocks, 211½ Pike's Peak Ave.

GOOD, strong boy in stock room. Out West Pkg. Co.

BOY for messenger. Apply at Telephone Office.

WANTED FEMALE HELP.

LADIES—Our free catalogue explains how we teach hairdressing, manicuring, facial massage, etc., in few weeks. Write Moler College, Denver, Colo.

WANTED—A good, plain cook in small family. Apply 114 West Del Norte. Phone 505.

GOOD sewing machines for rent by week or month. J. F. Hooten Music Co., 11 N. Tejon St. Phone Main 1270.

COOKS, second girls, nurses, generals, stable boy, good wages. Mrs. Rhind, DeGraff Bldg.

AT ONCE—Competent girl for general housework; small family. Apply 1465 N. Weber.

Employment bureau, 304 DeGraff Bldg., 115 N. Tejon. Mrs. J. Rhind. Phone 505-B.

WANTED—Girl, general housework; family two. 1220 N. Nevada Ave.

WANTED—Competent girl to do nursing and second work. Apply 418 N. Tejon.

WANTED—Cheap working housekeeper. C-364, Gazette.

WANTED SITUATIONS.

MIDDLE aged woman wishes position as housekeeper; first class cook. Best references. Address Housekeeper, 201 N. Nevada avenue.

POSITION as lady's companion by competent young lady; best references. C-168, Gazette.

SITUATION—Nurse girl, upstairs work or second work, references. Address, C-374 Gazette.

WANTED MISCELLANEOUS.

WANTED—Cast off clothing, shoes, furniture, tinware, in fact anything. Send postal or phone Main 1258. People's Mission Relief Station, 23 W. Huerfano St.

WANTED—A good heater; secondhand Garland or Radiant Home not objectionable; also parlor settee. G. Box 81.

ANTIQUE furniture upholstering, cabinet making, done in finest and artistic manner. 510 N. Tejon; formerly N. Y.

WANTED—To purchase secondhand portable house. P. O. Box 821.

CASH paid for [illegible]. Write or call 12½ E. Huerfano St.

WANTED—Rifle, 30-30 standard make, at once; cheap. Address Gazette, C-361.

HIGH price paid gents' left-off clothes, shoes. Phone 626. 3 W. Huerfano.

WANTED TO RENT HOUSES.

WANTED—HOUSES TO RENT.
WE ARE making a specialty of renting having a man who devotes his entire time to the business. If you have a desirable property that is vacant, we can rent it for you quick. Try us.

YATES & McCLAIN.
The Hustling Real Estate Firm.
15, 16, 17, 18, 19½ El Paso Bldg.
Phone Main 770.

CARPETS AND RUGS.

HANDSOME fluff rugs made from your old carpets. Silk portieres and rag carpets woven. We also bought and controlling the Colo. Springs Rug Mfg. Co. G. Odabashian, 436 E. Kiowa. Phone 1377.

CLEANING AND DYEING.

ONE dollar per month keeps your clothes brushed, pressed and repaired; one call a week for a month. We call for, clean, press and repair or alter clothes. We keep butt[illegible] on, [illegible] off and attend to minor repairs. You can not afford to be untidy; there is no [illegible] in the world [illegible] The [illegible] 11 E. Bijou. Phone [illegible]

FOR SALE FURNITURE.

I MUST leave this altitude; [illegible] I will sell a new and secondhand furniture store doing annual business of $15,000 for $3,000 cash to quick buyer. [illegible] Gazette.

FOR SALE at 209 E. Pike's Peak Ave., furniture, stoves, [illegible] and all kinds housekeeping articles.

SPECIAL NOTICES.

THE Postoffice Barber Shop, 136 E. Pike's Peak. T. F. [illegible] Hot Bath; [illegible] 25c; [illegible] 50c; [illegible] 50c; shave 10c; [illegible] 25c.

INVESTMENTS.

HAVE [illegible] to $1,000 to invest [illegible] value payable [illegible] and will [illegible]

TO RENT FURNISHED ROOMS

LARGE, pleasant, steam-heated rooms with hot and cold water in each; bath rooms and all conveniences; twelve to twenty dollars month. The El Paso Apartments, 21½ N. Tejon St.

THE HARVYON—Refined apartments, beautifully furnished; steam heat; hot and cold water in rooms; free baths; close in; winter rates. 130 N. Tejon.

FURNISHED rooms for single men, and light housekeeping; winter rates. 21 North Sierra Madre St.

NEWLY furnished rooms, fine location; steam heat; winter rates. 730 North Tejon.

NICE warm rooms; plenty hot water; reasonable; transients. 222½ E. Pike's Peak.

WOODBINE, 15 N. Nevada, half block [illegible] comfortable rooms, $2 per week.

THE LACLEDE—Sunny rooms, steam heat; reasonable rates; transient. 222½ E. Pike's Peak.

SUNNY modern room for lodging or housekeeping; cheap rent. 219 N. El Paso.

EXCEPTIONALLY sunny front room, furnished, cheap winter rates. Inquire 25 E. Kiowa.

ROOMS—Housekeeping or kitchen privileges; phone; small room; cheap. 529 N. Nevada.

FOR RENT—Rooms, furnished for sleeping or light housekeeping. 327 S. Tejon.

THREE or four furnished rooms for housekeeping, modern. 724 N. Nevada.

FOR RENT—Light, airy rooms, all modern conveniences. 316 E. Dale.

ROOMS, modern, with heat, electric light, bath, $1.50 week up. 211 N. Cascade.

3 FURNISHED rooms for housekeeping, with bath, cheap. 328 S. Wahsatch.

VERY desirable suite of rooms with hot and cold water. 118 East Platte.

FURNISHED rooms or light housekeeping rooms. 327 N. Cascade Ave.

THREE or four furnished rooms for housekeeping, 724 North Nevada Ave.

NEW cosy 2-room furnished cottage, worth seeing. 312 S. Weber.

MODERN steam-heated room, with or without board, at 15 Boulder Crescent.

NICELY furnished front room, first floor, bath, electric lights. 316 E. Platte.

FURNISHED room with kitchen privileges at 118½ South Tejon St.

FURNISHED—Two pleasant rooms for housekeeping. 444 E. Kiowa street.

LARGE, sunny room, north end, private family. Address, C-[illegible], Gazette.

LIGHT HOUSEKEEPING rooms, 2 for $5, 3 for $7. Inquire 941 S. Cascade.

ROOMS, bath, piano, lights, dirt cheap. 730 East High street.

THREE rooms, furnished for housekeeping. 324 North Weber.

TWO rooms for light housekeeping, $14 per month. 415 E. Pike's Peak.

TO RENT FURNISHED HOUSES

PART of modern house, furnished. Unfurnished large sunny connecting rooms. Private; on car line; adults. 148 N. Weber.

FOR QUICK ACTION LIST YOUR HOUSES FOR RENT OR SALE WITH DANIEL HEWITT, 127½ PIKE'S PEAK AVE.

ATTRACTIVE, clean, comfortable, 6-room house. Call at 821 N. Corona before 10:30 a. m.

TO RENT—Furnished five-room house; to adults; water inside, electric lights. 422 E. Platte.

FURNISHED six-room house, cheap; will accept board for same. Address Gazette, C-371.

FOUR-ROOM flat and sleeping porch, heated; furnished or unfurnished; telephone. 24 E. Dale.

CLEAN 7-room house; modern except heat; cheap. 1731 Wash. Ave., west side.

FOR RENT—Large, three-room cottage, furnished and clean. 1011 N. Wahsatch.

PLEASANT rooms; housekeeping; telephone; small room, cheap. 529 N. Nevada.

4-ROOM modern furnished flat; balcony, gas range; $20, $15. 2016 N. Tejon.

SUNNY flat, fully modern, 1st floor. 230 E. Yampa. Phone Main 1411.

5-ROOM house, electric lights; rent $12 per month. 529 E. Bijou.

3 LARGE sunny rooms, furnished for housekeeping, $15. 1320 N. Tejon.

FOR RENT—Four-room cottage, gas range, elec. light. 529 East Platte.

FOR RENT—Rooms with or without light housekeeping privileges. 525 N. Weber.

A COSY 3-room cottage, water inside and lots of ground. 1411 N. Wahsatch.

ROOMS AND BOARD.

NEW ELK HOTEL. Low rates for winter, with or without board.

FOR RENT—One [illegible] suitable for 3 girls and board, $3.50 each per week. 321 E. Bijou.

MRS. J. W. BRAUER has reopened the Gray boarding house at 21 E. Bijou. Cheap rates for the winter.

WANTED—Ro[illegible] and table board. Table [illegible] family. 118 Platte. Mrs. E. E. Paty.

FOR RENT—Large, elegant rooms, hot water, gas, [illegible] 136 N. Weber.

ROOMS and board; table board, $4.00 per week. 616 N. Nevada.

MORGOON INN, 1 W. Bijou. Rooms with or without board.

$4.00 PER week, room and board. 415 East Pike's Peak.

ROOMS AND BOARD—Table board. 117 Walter A. Day. 117 N. Nevada.

ROOM and board; reasonable rates for the winter. 313 E. Kiowa.

POULTRY AND PET STOCK.

A BARGAIN.
About 250 pullets, fancy, laying, and a few cockerels. Would trade for [illegible] Call or address [illegible]

FOR RENT—RANCHES.

FOR RENT UNFURNISHED HOUSES.

4 rooms, modern [illegible]
5 rooms, modern $16.00 per month
5 rooms, modern [illegible]
C. E. Mayo, 21½ Pike's Peak Ave.

EIGHT houses of 4 and 5 rooms each, in good repair. [illegible] blocks west of Golden Cycle mills, $9.00 per month. Address, Box 291, Colorado City.

6 ROOMS, modern, north end, $25; 6 rooms, modern, north end, $25.
MATTHEW KENNEDY,
112 E. Kiowa St.

FOUR-ROOM cottage, almost new, [illegible] side, near car line. Inquire Summer Owl Book Store, 17½ N. Tejon.

FOR RENT—Rear part of 15 E. Bijou, suitable for dressmaking room. Inquire on premises.

WANTED—You to list your house for rent with Daniel Hewitt, 127½ E. Pike's Peak.

4-ROOM house, $16. 917 S. Nevada. Call State Realty Co., 25 East Pike's Peak Ave.

2-ROOM house, $6.00. 718 East Huerfano. Call State Realty Co., 25 E. Pike's Peak.

HOUSEKEEPING flat, comfortable for winter, $5.00. 218 N. Nevada Ave.

3-ROOM modern barn, full lot, near school. 325 E. Yampa.

FOR RENT—7-room house, close to Short Line shops. Call Room 7, P. O.

TWO rooms and basement, water inside, also range. Inquire, 509 E. Kiowa.

STOREROOM and stable, 25 S. Tejon, $25. See O. D. Olney at store.

6-ROOM cottage, hot and cold water, range, bath. Rear 330 Franklin St.

FOR RENT—Four-room cottage, 320 S. Weber.

TO RENT—A house, unfurnished, moderate; no children. 22 N. Chestnut.

FOR SALE REAL ESTATE.

$1,250—5-room house, modern except heat; nice lot, south front, easy terms.
1,650—4-room house, modern except heat; coal and gas range; on cross street, north end.
1,800—6-room house, modern, nice south front lot; close to car.
2,100—Neat 4-room cottage; beautiful lot; close in, or will trade for north end and pay cash difference.
2,250—8 room, fully modern house and a 2-room cottage; corner lot; north end.
Rentals, Real Estate, Loans, Insurance.
ADAMS & WILLIAMS,
Tel. No. 1280. 113½ N. Tejon St.

FOR SALE by owner, cheap, 6-room, modern cottage. 230 South Wahsatch.

MONEY TO LOAN.

DO YOU NEED MONEY?
THEN SEE US.
THE STAR LOAN CO.
For, if you have permanent employment we have it for you just on your note.
NO MORTGAGES necessary.
NO PUBLICITY for you.
EASY terms, EASY payments, LIBERAL DISCOUNT if paid before due.
MONEY ON CHATTELS.
Room 25, First Nat'l Bank Bldg.
Phone 828.

MONEY TO LOAN
In amounts to suit you, on chattels or any good security.
H. A. SCURR,
20 S. Tejon.

MONEY to loan on real estate; lowest rates.
NO DELAY.
Insurance written in companies of undisputed financial standing.
W. W. WILLIAMSON,
Tel. 478. 27 N. Tejon St.

WANTED TO LOAN $[illegible] on good [illegible] estate security; low [illegible] rates; will [illegible] $1,000 if desired. Call [illegible]
NORTON INVESTMENT CO.,
Suite 36-37 [illegible]

MONEY TO LOAN on real estate, city or country, at low rate of interest. No delay. The Mouat Investment Co., 27 Exchange Bank Block.

CHATTEL AND SALARY LOANS AT LOW RATES AND EASY PAY[illegible] 300 COLO. BLDG. PHONE 67-K.

$35 TO $500 on furniture, pianos, horses, cattle; lowest rates. 53 [illegible]

FOR SALE OR EXCHANGE.

BEDS, springs, mattresses, dressers, [illegible] modes, sanitary couch, davenport, [illegible] couch, dining table and chairs, [illegible] ers, combination desk, bookcase, [illegible] board, sewing machine, steel range, [illegible] stove, heating stove, rugs. 121 E. [illegible]

GOOD EQUITY, ELBERT COUNTY ranch. Trade for city property, farm implements, horses; [illegible]. Don't [illegible] to see it.
O. W. LOVAN REALTY CO.
129½ E. Pike's Peak Ave.

FOR SALE or [illegible] Springs real estate, two [illegible] (joining) Newcastle, Calif., half [illegible] full bearing; fine [illegible] and [illegible] ments; [illegible] City's possibility. F. H. Meis, Newcastle, Calif.

FOR TRADE—Two lots in City, [illegible] team, hack and wagon. E. F. [illegible] place, 326 Jefferson [illegible]

HORSES AND VEHICLES.

CARRIAGES [illegible]

FOR SALE [illegible] lady to drive. Call [illegible] Platte.

[illegible] day. [illegible] 7th Ave., Colo. [illegible]

FOR SALE [illegible] be [illegible] Call [illegible]

FOR SALE [illegible] 1 mile east [illegible]

FOR SALE—[illegible] West Kiowa.

FOR SALE [illegible]

FOR SALE—Nice [illegible] pony; gentle. Apply [illegible] fer Co. or 325 E. [illegible]

FAMILY horse, [illegible] gale [illegible]

FOR SALE—[illegible]

NewspaperARCHIVE®

NEW "OLTEX" COATS. TODAY $15.00 TO $...

The C. J. HEATH DRY GOODS CO. 111 S. Tejon St.

NEW PEERLESS PATTERNS NOV. AND DECEMBER.

Early Thanksgiving Linen Sale

FINE IRISH AND GERMAN TABLE LINENS.

68 to 72 inches wide, $1.25 and $1.50 value, yard....89c
85c and $1.00 Table Linens, yard....69c
65c and 75c Table Linens, yard....50c

Napkins to match many patterns will be on sale also 20 per cent BELOW value prices.

Sale of stamped and embroidered linen pieces 25 per cent discount.

New Kimono Handkerchiefs and Pillow Tops. You'll see them on our bargain table. SPECIAL 10c, 3 for 25c.

OVERCOATS

$10 to $30

at

Rafield The Clothier

111 Pike's Peak Avenue.

DAILY WEATHER RECORD.

The following meteorological record is furnished by the Colorado College weather bureau for 24 hours ending at 6 o'clock p. m.

Temperature at 6 a. m.	31
Temperature at 12 m.	45
Temperature at 6 p. m.	42
Maximum temperature	54
Minimum temperature	27
Mean temperature	40
Max. bar. pres., inches, 6 a. m.	24.34
Min. bar. pres., inches, 6 p. m.	24.20
Mean vel. of wind per hour	8
Max. vel. of wind per hour, 10 a. m.	28
Relative humidity at noon	40
Dew point at noon	27
Precipitation in inches	0

City Briefs

Satisfied people wear Ashby's spectacles.

FINELY furnished rooms, Y. M. C. A.

CHAMBERLAIN & Brown, Dentists.

ART needlework, materials and stamping. Miss Brooke, the Antlers.

ARTISTIC picture framing; Owl Book Store.

SPECIAL COMMUNICATION—Tejon lodge No. 104, A. F. and A. M. will hold a special communication at 7:30 o'clock tonight for work in the third degree. Visitors welcome.

LEAVES HAULED FREE—Beginning tomorrow, the city health department, phone main 156, will haul away, free of charge, all dead leaves raked and collected in piles outside of the gutter.

ARRESTED—W. Walker was arrested by Patrolman C. C. McReynolds yesterday morning, charged with riding a bicycle on the sidewalk. He was ordered to appear in police court at 9 o'clock this morning.

FUNERAL TODAY.—The funeral of A. J. E. Hubbard, who died at the Printers' home Saturday, will be held at 3:30 o'clock this afternoon in the rooms of the Beyle undertaking establishment, 16 East Kiowa street.

WOODCRAFT SERVICES.—The funeral of Mrs. Harriet Miller was held from the Episcopal church in Colorado City yesterday, the Rev. J. W. Heal officiating. Interment was in Fairview cemetery, services being conducted by the Women of Woodcraft.

DIED OF ABSCESS—Benno Kaelin, of 536 South Sixth street, Colorado City, died of abscess of the brain at St. Francis hospital last night. Deceased was 38 years of age, and is survived by a widow and three children. He was employed at the Hassell Iron works. Funeral arrangements are not completed.

MUSICAL CLUB—The Colorado Springs Musical club will hold the first meeting of the season at Perkins hall, at 3:30 o'clock this afternoon. It will be an open meeting, and it is desired that not only the club members and their friends will attend, but all who are interested in music and the work of the club.

PILES CURED IN 6 TO 14 DAYS.

PAZO OINTMENT is guaranteed to cure any case of Itching, Blind, Bleeding or Protruding Piles in 6 to 14 days or money refunded. 50c.

Birthday Bokas for the Living.

At Miss Kennedy's flower shop, 110 N. Tejon. Phone 23.

WHAT THE PRESS AGENTS SAY

"UNCLE TOM'S CABIN" AT OPERA HOUSE TONIGHT

Stetson's production of "Uncle Tom's Cabin" will be seen at the Opera house this evening. The wonderful popularity of Harriet Beecher Stowe's masterpiece all over the United States for the past forty years has led to its production by all kinds of managers with all kinds of actors, good, bad and indifferent. There is magic in the name of Uncle Tom and its capacity to draw the public to see it is phenomenal. This is pretty much all theatergoers are aware, has been fully taken advantage of by a horde of irresponsibles and a production by them, as once "Wild and Woolly" has been too often the result. When produced with a proper dramatic cast, coupled with proper scenic and mechanical equipment, no such story of American life, prior to the great crisis in our national affairs, has ever been penned. For twenty years the Stetson production has been the leading one, steadily advancing, each season with the wonderful stride of progress. The rolling stock parade feature, the scenic investment, the choruses have been steadily added to, while the musical and dramatic roles have been placed in the hands of artists of reputation. A corps of colored singers, cakewalkers, dancers and fieldhands from the cotton belt lend realism to the plantation scenes.

"PARSIFAL."

"Parsifal," a play that is creating a great deal of interest, will be presented at the Opera house tomorrow evening by an excellent company of players. The play of "Parsifal" essentially appeals to the intellect, and one whose best enjoyment is gained through that medium cannot find a more worthy vehicle than "Parsifal," as presented by Messrs. Martin and Emery's capable company. The spectacle, however, cannot fail to please all classes. There is something in its production that will appeal to every individual taste. But there is that something in this "drama of all dramas" sweetly pervading its four absorbing acts, that never fails to hold its auditors from beginning to end spellbound with intense interest and pleasure. This something is its sweetly human story, told with its expressive symbols and allegory, and enhanced and heightened with the air of mysticism and orientalism surrounding and permeating it all. "Parsifal" patrons should bear in mind that the first lift of the curtain will occur promptly at 8:00.

"THE MAN ON THE BOX."

Max Figman in "The Man on the Box," at the Opera house on Wednesday evening will be a refreshing change from the musical melange and weird dramas with which the public has been so much afflicted lately. "The Man on the Box" is a comedy, adapted by Grace Livingston Furniss from Harold McGrath's book of the same name which has been so widely read. It relates a pretty love story in a comedy setting and is brimful of bright lines and laughable situations. The idea and its development is cleverly original and wholesomely clean. It is the best comedy that has been written since the days of the Augustin Daly successes and played to crowded houses for three hundred nights in New York city last year. Max Figman has made the hit of his life in the title role and has established himself a successful star from the start. His support is good. Reserved seats are now on sale. No advance in prices.

"THE MAID AND THE MUMMY."

"The Maid and the Mummy," Richard Carle's most successful musical piece, might well have been named "The Maids and the Mummy," for there is only one mummy to thirty girls in the cast. The management has been careful to take only the prettiest girls for the chorus that is to present this merry musical melange this fall and winter, and there never were more lovely girls than the Foster Girls, the Polly Girls, the Julia Girls and the Automobile Girls. The book of "The Maid and the Mummy" is by Richard Carle, the music being by Robert Hood Bowers. The story is an interesting one and the comedy is only interrupted when one of the seventeen musical numbers is being sung. Of the musical interruptions the most popular are "Peculiar Julia," "I Fell in Love With Polly," "My Gasolene Automobile," "Oh, Gee, It's Great to Be Crazy," and "I'm So Dizzy." The cast of "The Maid and the Mummy" company, which comes to the Opera house next Saturday includes Fred Warren, Edward Beck, Edward Groh, and Earl Dewey.

Good Intentions

are said to be used for paving material in the regions of disappointment.

The printer may have intended to have your work ready on time; but if he failed to do so, from whatever cause, the result was the same to you.

We deliver the goods.

The Prompt Printery

14 East Kiowa Street.
Telephone 536

Dinner Ware

We have several hundred-piece sets of dinner ware which must be closed out. These dishes are of splendid ware and our direct importation. They were delayed in transit, so must be sacrificed. Some of these patterns are "open stock," in which case we sell any part of a set. Supply your table for Thanksgiving.

ASHBY

Optical Jeweler.

SATISFACTORY SWEET CIDER

There is just one satisfactory sweet cider—and that is Motts. Ever try it? You remember it, if you did, for it has that bracing, rich, fruity, just-a-bit-more flavor that you won't forget. When you order again, ask for Motts sweet cider.

W. N. BURGESS,
112-114 N. Tejon

Did you ever try

Our Cough Syrup

If so, DON'T READ THIS. For you are already a convert. It will stop the WORST COUGH ALMOST IMMEDIATELY. CROUP LIKEWISE.

We manufacture this remedy from the bark of the pure WHITE PINE and add other harmless ingredients.

There isn't a family in the city without at least one bad cough. WHAT'S THE USE?

D. E. MONROE & CO.

Phones 311 and 321.
TEMPERANCE PHARMACY.
Corner Tejon and Bijou Sts.

Hot Cakes
VINCENT'S
Beet Sugar Syrup

It tastes and looks like the best Maple Syrup, and is absolutely pure.

Quart Cans....25c
Half-Gallon Cans....45c
Gallon Cans....85c
Two-Gallon Cans....$1.50

For sale at all grocery stores.
Shields-Morley Co., Wholesale Distributers.

Cut Glass

For bargains in cut glass see our window. We are making special prices on same in order to make room for a new assortment.

Warren Jewelry & Optical Company,
13 North Tejon Street.
Phone Black 812.

DIAMONDS

Watches, Jewelry from 25 to 50 per cent discount.

NELSON'S JEWELRY STORE,
113 E. PIKE'S PEAK AVE.
Four Doors West of Postoffice.

LADIES' DRESSES, HATS and gloves cleaned by our perfect dry process.

PANTATORIUM,
17 E. Bijou. Phone 589

MISS ANNA ...
Accordion, Sid... and ...
Plai... and ...
All work ... ... first class. ...
Phone ... 1012, ... N. ...

THE KEYSTONE

112 South Tejon St. Telephone No. 136

THE STORE THAT BROKE THE SUGAR TRUST

Have You Seen It?

THE BIG CHEESE

It weighs over 1000 lbs. and is the largest cheese ever seen in Colorado, being shipped directly from New York for the Keystone. It is guaranteed of the finest quality. After you have seen it leave your order for any amount. It will be cut Monday, Nov. 26th.

THE PEOPLE'S

Grocery and Market—S. James & Son.

222 E. Pike's Peak. Telephone Main 868.

Our Meat Dept.

Try one of our nice sirloin steaks or porterhouses, and you will always want the duplicate. It all depends on the kind of a steak it is whether it carves easily or not. A well cured steak bought at this market is juicy, tender and full of nutriment. For the best cuts of meat you can always depend on the People's Grocery and Market.

S. JAMES & SON.

OTIS & HOUGH, Bankers and Brokers.

127 E. Pike's Peak Avenue.
STOCKS, BONDS, GRAIN and PROVISIONS, COTTON.
Private Wires to all Principal Cities.
Members
New York Stock Exchange, Cleveland Stock Exchange, Chicago Board of Trade, New York Cotton Exchange.

THE COLORADO TITLE AND TRUST COMPANY

CAPITAL, $200,000. SURPLUS, $50,000.

OFFICERS AND DIRECTORS—President, J. Arthur Connell; Vice Presidents, H. G. Lunt, E. P. Shove, L. E. Curtis; Secretary, F. M. McMahon; Assistant Treasurer, George E. Nolte; Assistant Secretary, Wm. R. Waterton; Auditor, Samuel C. Moore; J. G. Shields, C. M. MacNeill, F. G. Peck, P. B. Stewart, I. W. Bonbright, R. P. Davie, Henry Hine, Spencer Penrose, D. B. Fairley, H. C. Hall, E. J. Ullrich, C. P. Dodge and F. W. Stehr.

PAYS INTEREST ON SAVINGS AND TRUST ACCOUNTS.

THE COLORADO SAVINGS BANK
OF COLORADO SPRINGS, COLO.

Capital....$50,000 Surplus and Undivided Profits....$17,000

General Banking Business. Interest Paid on Savings Account.

OFFICERS AND DIRECTORS—E. J. EATON, Pres.; S. D. M'CRACKEN, Vice Pres.; F. P. EVANS, Cashier; W. S. NICHOLS, O. H. SHOUP, JOHN CURR, F. F. CASTELLO, E. F. LOWELL, WM. STRACHAN.

THE EXCHANGE NATIONAL BANK
OF COLORADO SPRINGS, COLO.

Capital Stock....$100,000.00
Surplus....$200,000.00

OFFICERS AND DIRECTORS.

A. G. SHARP, Pres.; J. R. McKINNIE, Vice Pres.; J. F. LILLY, Vice Pres.
S. J. GILES, Cashier. C. G. GRAHAM, Assistant Cashier.
WILLIAM LENNOX. W. S. NICHOLS. D. H. RICE. E. W. GIDDINGS.
FRANK F. CASTELLO. A. B. HOLBROOK. VERNER Z. REED.

EL PASO NATIONAL BANK
OF COLORADO SPRINGS, COLO.

Capital....$200,000.00
Surplus and Undivided Profits....$150,000.00

STOCKHOLDERS—William S. Jackson, Pres.; C. C. Hemming, Vice Pres.; C. L. Hemming, Cashier; Gen. William J. Palmer, Asa T. Jones, E. P. Shove, Frank C. Smith, C. H. White, O. L. Godfrey, E. J. Eaton, Thos J. Fisher, S. B. Mansfield, O. E. Hemenway, Geo. S. Elstun, Henry Tamm, Cecile Jacobelt, Colorado Springs, Colo.; B. F. Edwards, W. H. Thompson, J. C. Van ..., St. Louis, Mo.

THE FIRST NATIONAL BANK
OF COLORADO SPRINGS, COLO.

Capital, Surplus and Undivided Profits....$500,000.00

Travelers' checks and letters of credit. Safety deposit boxes.

OFFICERS AND DIRECTORS

J. A. Hay, President; Irving Howbert, Vice President; A. Sutton, Cashier; A. H. Hunt, Asst. Cashier; Wm. J. Otis, John G. Shields, Chas. M. MacNeill, Frank G. Peck, Spencer Penrose.

THE REED INVESTMENT CO.

Investment Bankers. Bonds, Mortgages and Colorado Securities.

REED BLOCK. COLORADO SPRINGS, COLO.

William P. Bonbright & Co.,
BANKERS AND BROKERS.

Colorado Springs, Colo. MEMBERS
24 Broad Street, New York. New York Stock Exchange.
18 George Street, Mansion House, London, E. C. Colorado Springs Mining Stock Exchange.

J. S. McCUAN

Phone ... 427 to 429 Hagerman Bldg.
Member of Colorado Springs Stock Exchange.
W... Bonds a Specialty.
6 and 7 per cent Money to Loan

SHOVE, ALDRICH & CO. BANKERS BROKERS

Telephone No. ... Cable Address ...

NOVEMBER

is a particularly good month to have a telephone placed in your residence; the other months are February, August, March, September, January, May, December, July, October, June and April.

THE COLORADO TELEPHONE CO.

E. F. MORRIS, District Manager

120 E. KIOWA ST. PHONE MAIN 327

FURS LET US REMODEL YOUR FURS

Your old garments ... ... into the very latest styles and ... a perfect fit. Our facilities for remodeling make it possible for us to transform your old fur garments into new ones rapidly and perfectly.

PROF. GUS. STAINSKY, 5 1-2 PIKE'S PEAK AVENUE

WE HAVE HAD A HAND in all of the best jobs of plumbing and heating installed in the city. We claim that our work is always painstaking, thorough and efficient. We personally superintend all work entrusted to us. We guarantee all work whether it be repairing or new work. We employ only competent workmen. You can rest assured that when your work is done by us it will be well done. Our prices are just as reasonable as is consistent with good work. Your patronage solicited.

ST. JOHN & BARNES
The Prompt Plumbers.
Phone 13. 206 N. Tejon St.

SPECIALIST.

Diseases of Lungs, Throat and Heart.
DR. W. A. SHEPARD.
Offices, 2 and 3 Barnes Bldg.
Hours 10 to 12 a. m., 2 to 4 p. m.
Residence, 105 Cheyenne Road

THE ANTHONY MOTOR & MFG. COMPANY.

Agents for
Peerless, Oldsmobile and Franklin motor cars and Columbia electrics.
AUTOMOBILE SUPPLIES.
115-117 N. Cascade. Phone Main ...

GLASS

Suitable for hot houses. Large quantities for sale at

EMERY'S STUDIO.
Cascade and Kiowa.

KNIGHT-CAMPBELL MUSIC CO., 228 N. TEJON

"Pianos With a Reputation"

Renting a Specialty.

GIDDINGS BROS.

Thanksgiving Linen Sale

Begins today. It is an occasion that should interest every conservative housewife. We have made extra preparations for a great sale. Look up our Sunday ad.

J. E. Sawyer, M. D.

205-6-7 DeGraff Building.

Oxyline and Vibratory Treatment for Tuberculosis, Asthma, Chronic Rheumatism and All Blood Diseases. Only Rogers Lamp Treatment in City.

New York Doctors

Specialists

In chronic diseases of men, women, and children; thoroughly equipped office.

308-9-10 Colorado Bldg.

SHAW'S TOILET PARLORS

Shampooing, Manicuring, Chiropody, scientific scalp and facial treatments a specialty. Hairdressing in the most approved styles. Our parlors are strictly up-to-date and first class in every particular. Jessie M. Shaw, 29 N. Cascade Ave. Phone 665-A.

FURS. A complete line of Ready-to-Wear FURS. THE LATEST DESIGNS.

Come and Make Your Selection Now.

FURS REMODELED. REPAIRED. REDYED.

FURS TO ORDER. SPECIAL SELECT SKINS.

FUR RUGS OF ALL KINDS

KIRSCHNER, THE FURRIER, 10 E. Pike's Peak



"Don'ts" For Coal Buyers

DON'T let your dealer sell you coal that's "just as good" as CANON CITY—There isn't any just as good.

The Colorado Springs Fuel Co.

Phones 230-213. 112 Pike's Peak Ave.

Wisdom If Not Necessity Invites You to Buy What Another Has Built

LABOR IS HIGH
MATERIAL IS HIGHER
CHOICE SITES ARE SCARCER
WE OFFER TODAY

A MANSION

BEAUTIFUL THROUGHOUT
FAULTLESS IN DETAIL
IN A PICKED LOCATION

At 33 1/3 %
BELOW VALUE

CHAS. P. BENNETT

REAL ESTATE, INSURANCE AND LOANS.

5 EAST PIKE'S PEAK AVE.
And
1528 NORTH TEJON STREET

AUTOMOBILE INSURANCE

INSURES AGAINST

Fire, Explosion, SELF-IGNITION, Lightning, THEFT, Robbery or Pilferage, COLLISION or Accidents in Transit.

HENRY LeB. WILLS & CO.

REAL ESTATE, LOANS AND INSURANCE

Telephone ... the town) 101.

15 E. Pike's Peak Ave.

NewspaperARCHIVE®